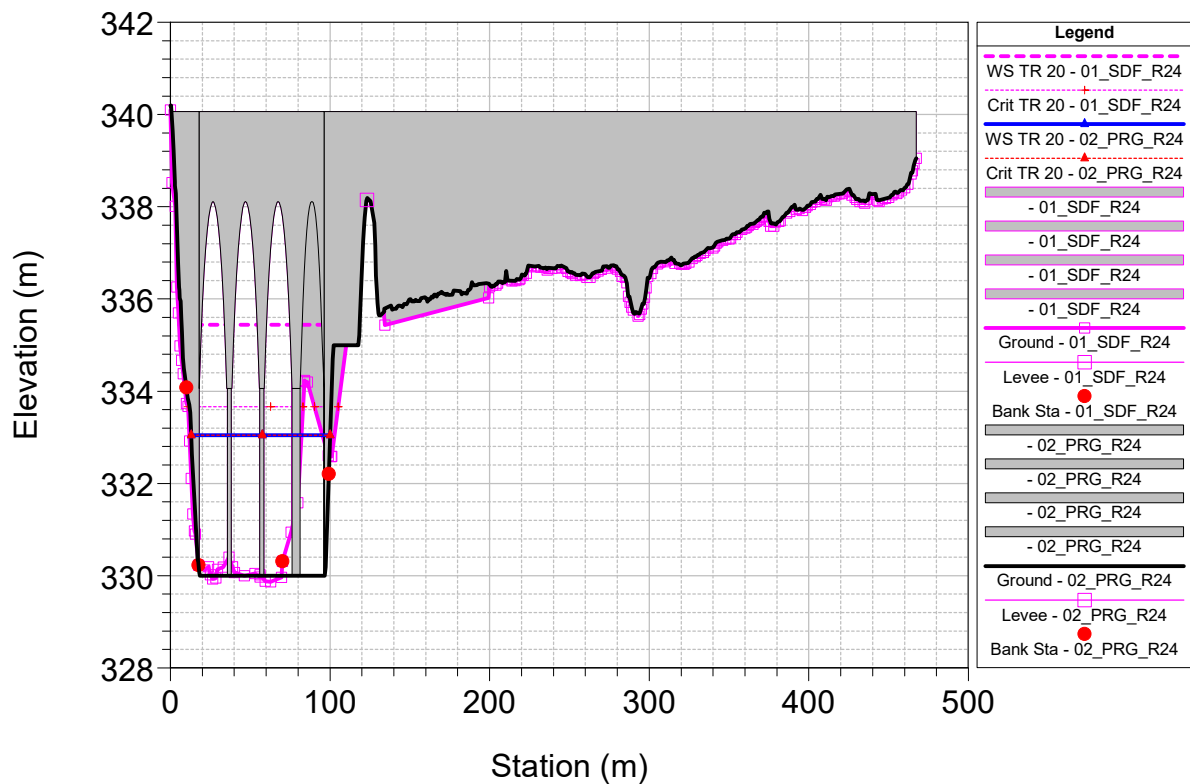
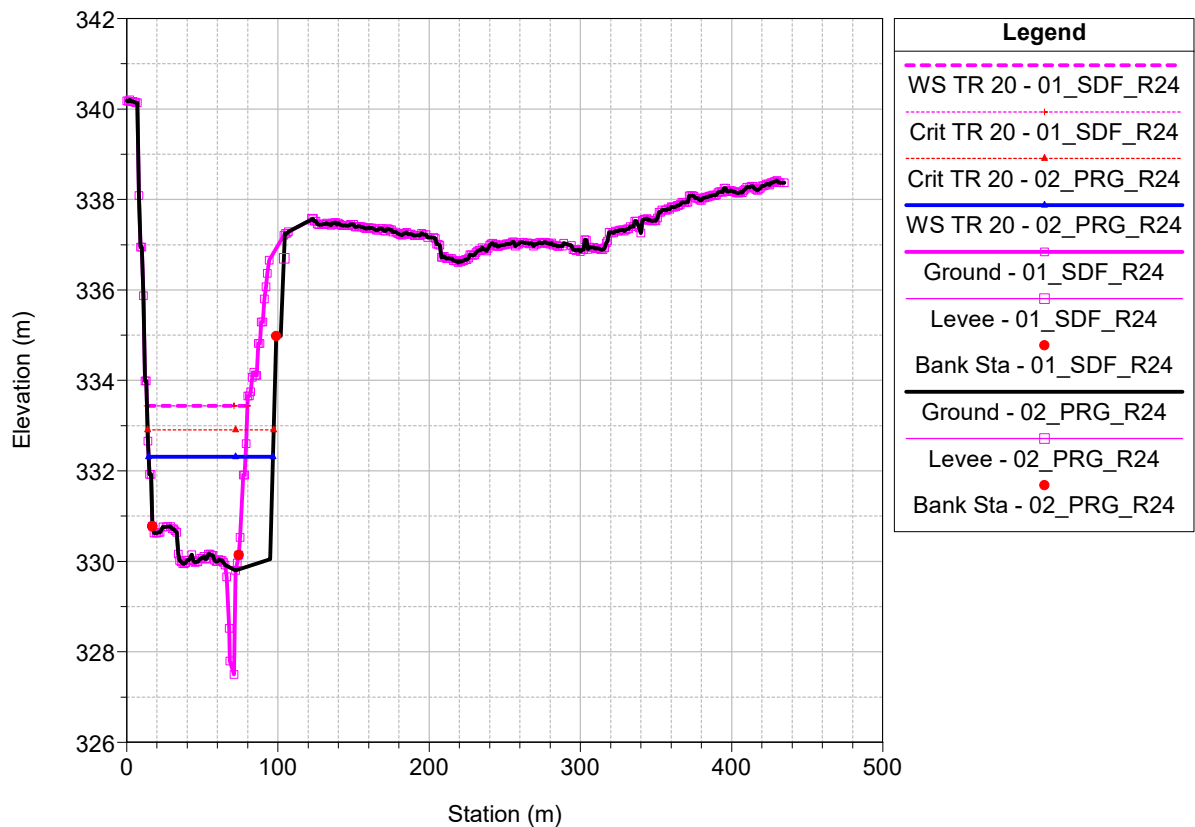
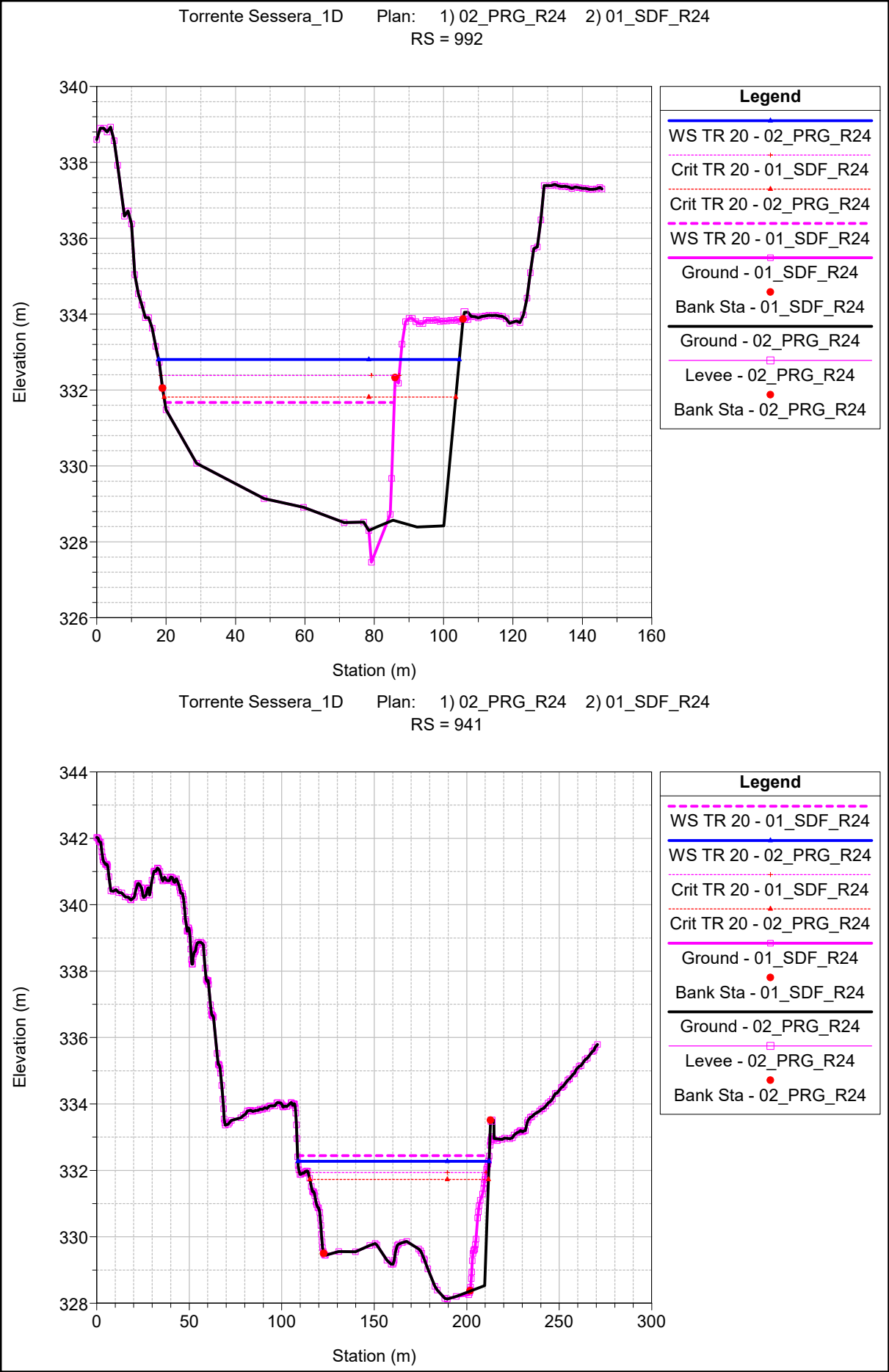


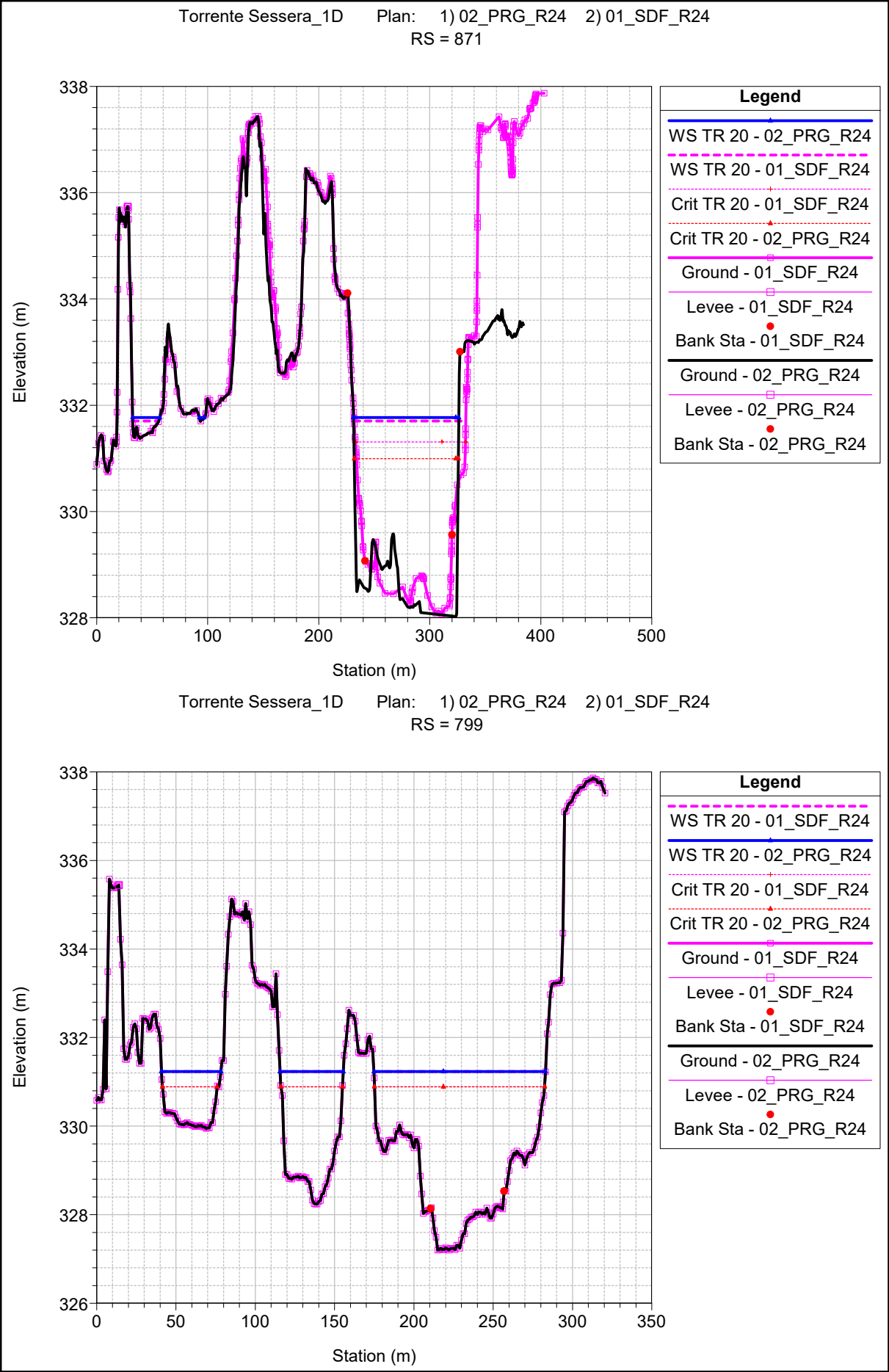
Torrente Sessera_1D Plan: 1) 02_PRG_R24 2) 01_SDF_R24
RS = 1025 BR PONTE RONDO' a BORNATE (BORGOSESIA)



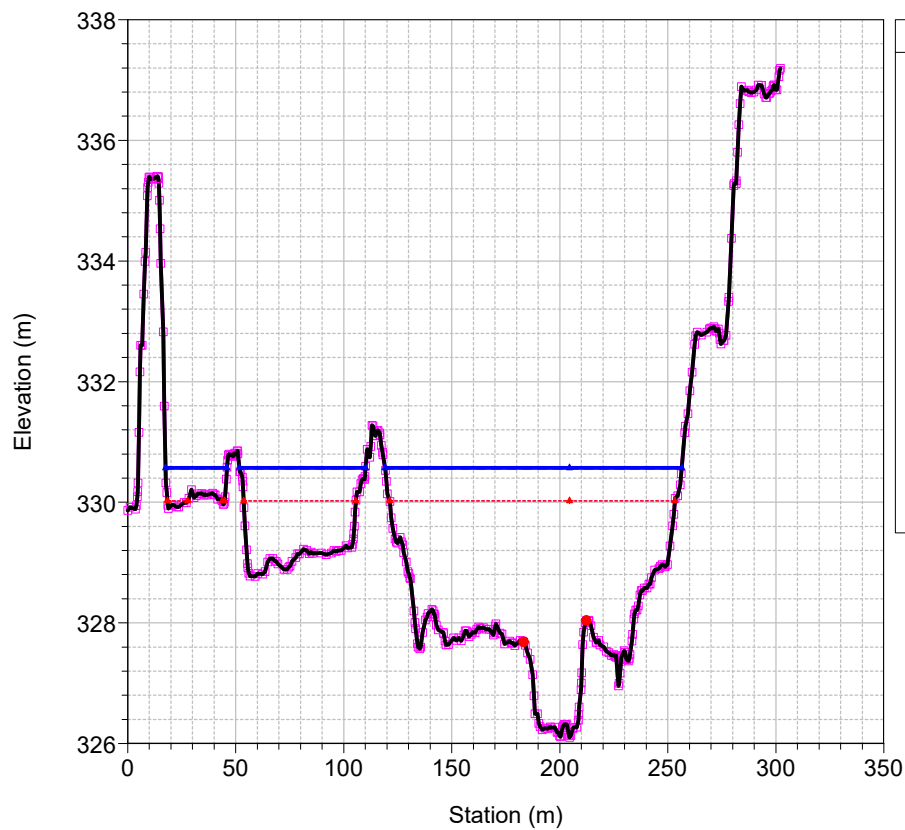
Torrente Sessera_1D Plan: 1) 02_PRG_R24 2) 01_SDF_R24
RS = 1019





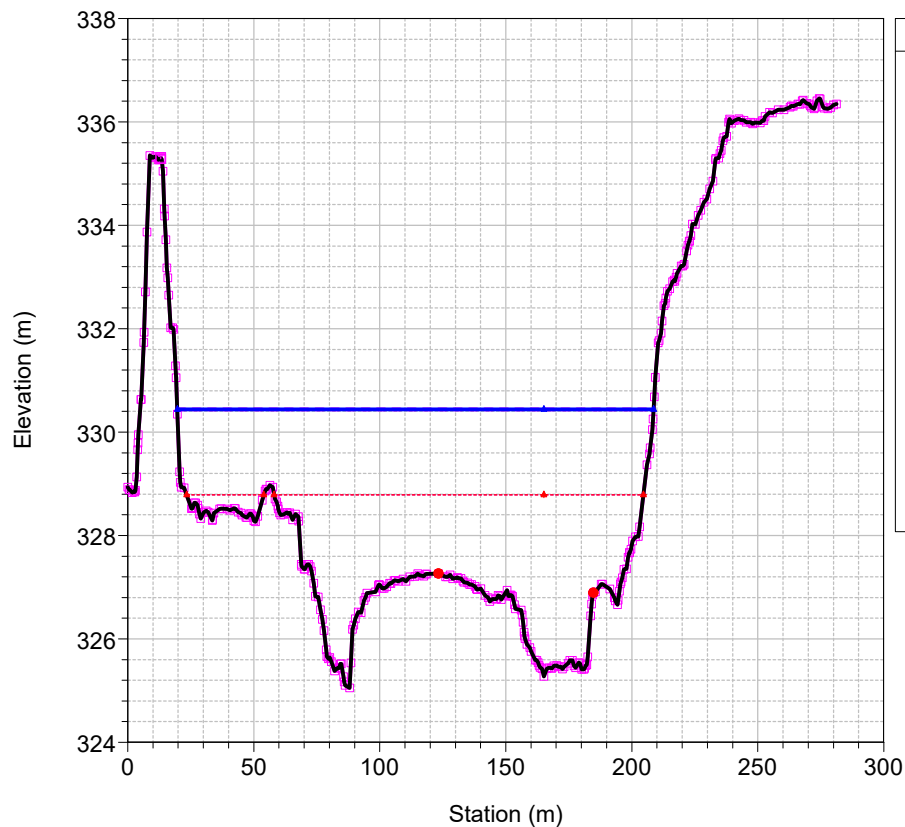


Torrente Sessera_1D Plan: 1) 02_PRG_R24 2) 01_SDF_R24
RS = 699



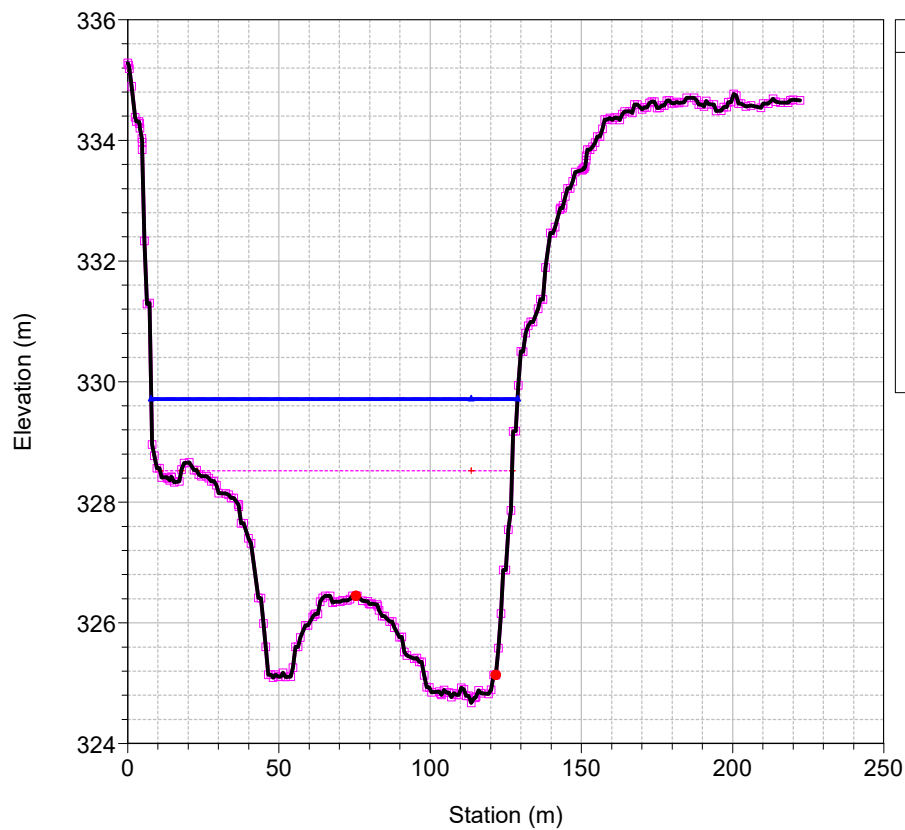
Legend	
WS TR 20 - 01_SDF_R24	—
WS TR 20 - 02_PRG_R24	—
Crit TR 20 - 01_SDF_R24	- - -
Crit TR 20 - 02_PRG_R24	- - -
Ground - 01_SDF_R24	—
Levee - 01_SDF_R24	—
Bank Sta - 01_SDF_R24	•
Ground - 02_PRG_R24	—
Levee - 02_PRG_R24	—
Bank Sta - 02_PRG_R24	•

Torrente Sessera_1D Plan: 1) 02_PRG_R24 2) 01_SDF_R24
RS = 620



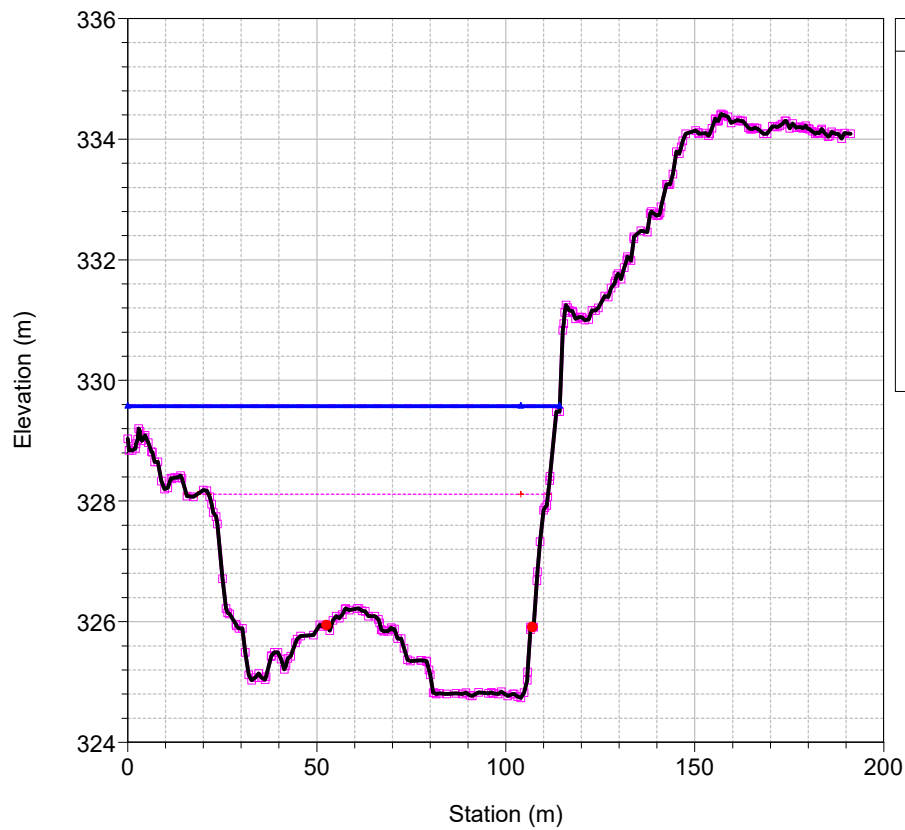
Legend	
WS TR 20 - 01_SDF_R24	—
WS TR 20 - 02_PRG_R24	—
Crit TR 20 - 01_SDF_R24	- - -
Crit TR 20 - 02_PRG_R24	- - -
Ground - 01_SDF_R24	—
Levee - 01_SDF_R24	—
Bank Sta - 01_SDF_R24	•
Ground - 02_PRG_R24	—
Levee - 02_PRG_R24	—
Bank Sta - 02_PRG_R24	•

Torrente Sessera_1D Plan: 1) 02_PRG_R24 2) 01_SDF_R24
RS = 510



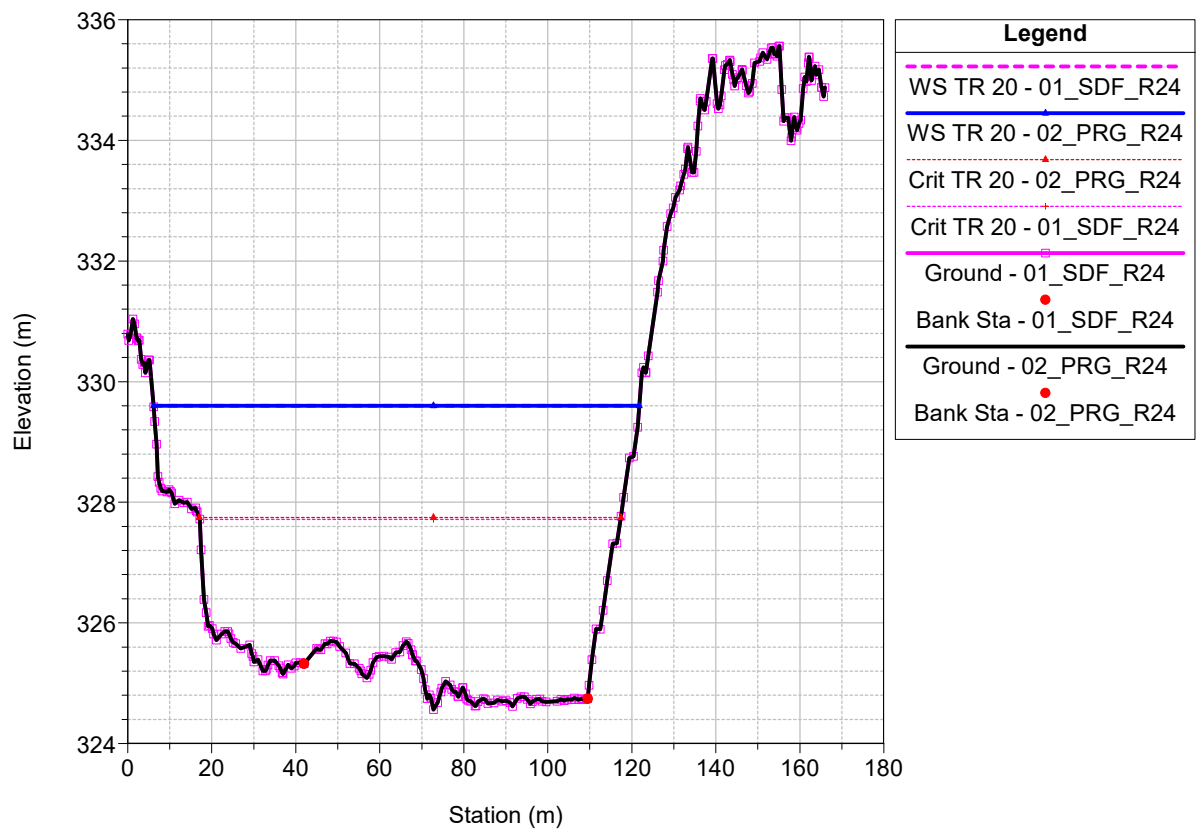
Legend
WS TR 20 - 01_SDF_R24
WS TR 20 - 02_PRG_R24
Crit TR 20 - 01_SDF_R24
Ground - 01_SDF_R24
Bank Sta - 01_SDF_R24
Ground - 02_PRG_R24
Bank Sta - 02_PRG_R24

Torrente Sessera_1D Plan: 1) 02_PRG_R24 2) 01_SDF_R24
RS = 483

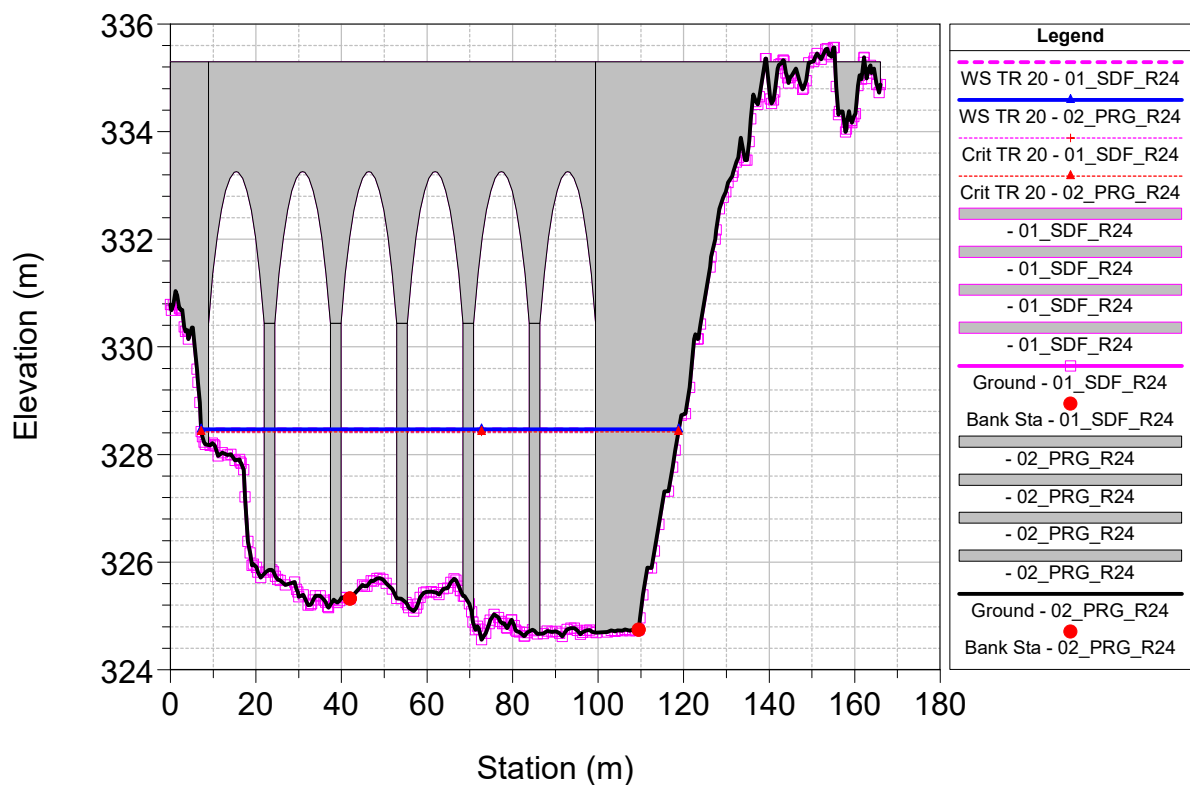


Legend
WS TR 20 - 01_SDF_R24
WS TR 20 - 02_PRG_R24
Crit TR 20 - 01_SDF_R24
Ground - 01_SDF_R24
Bank Sta - 01_SDF_R24
Ground - 02_PRG_R24
Bank Sta - 02_PRG_R24

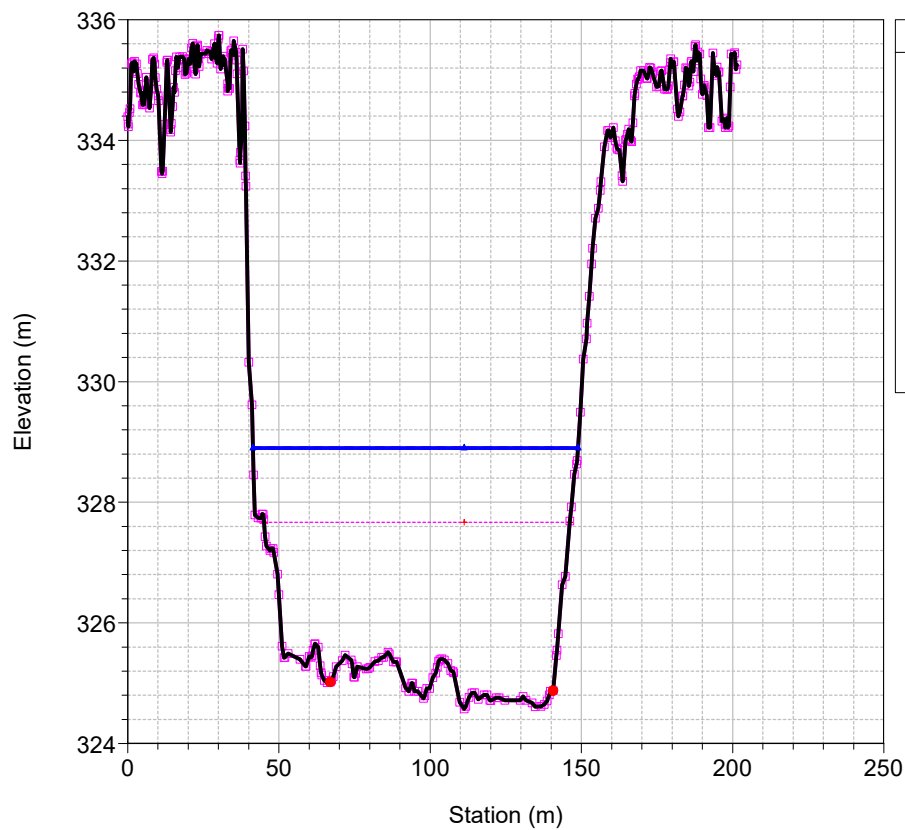
Torrente Sessera_1D Plan: 1) 02_PRG_R24 2) 01_SDF_R24
RS = 453



Torrente Sessera_1D Plan: 1) 02_PRG_R24 2) 01_SDF_R24
RS = 445 BR PONTE CANALE ALLA CONFLUENZA

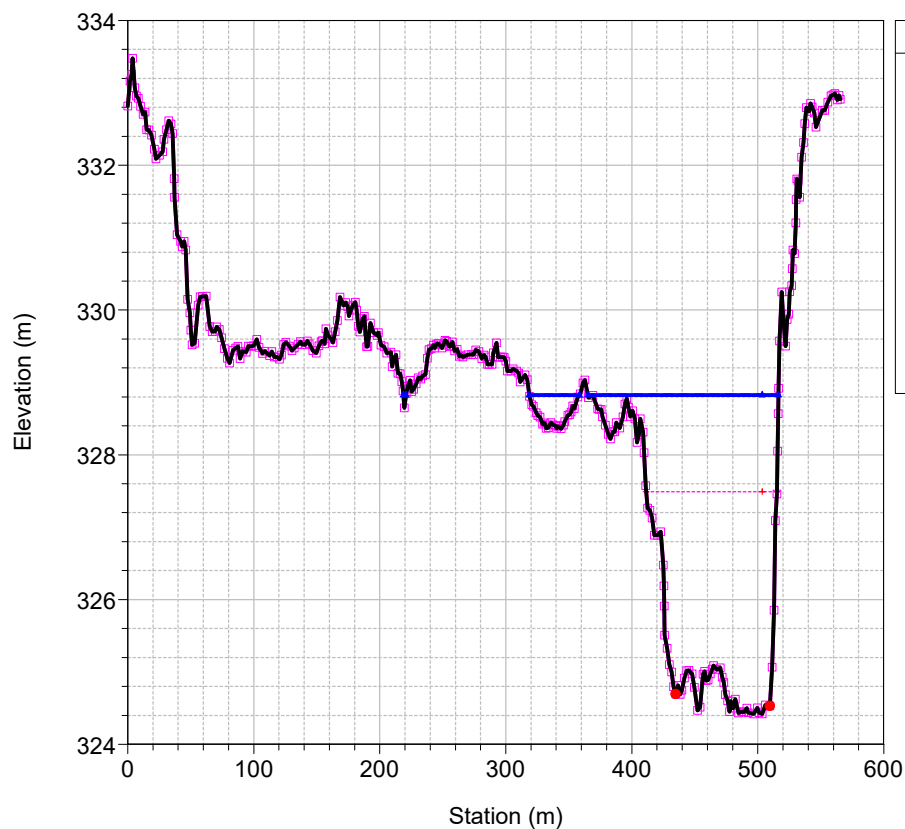


Torrente Sessera_1D Plan: 1) 02_PRG_R24 2) 01_SDF_R24
RS = 442

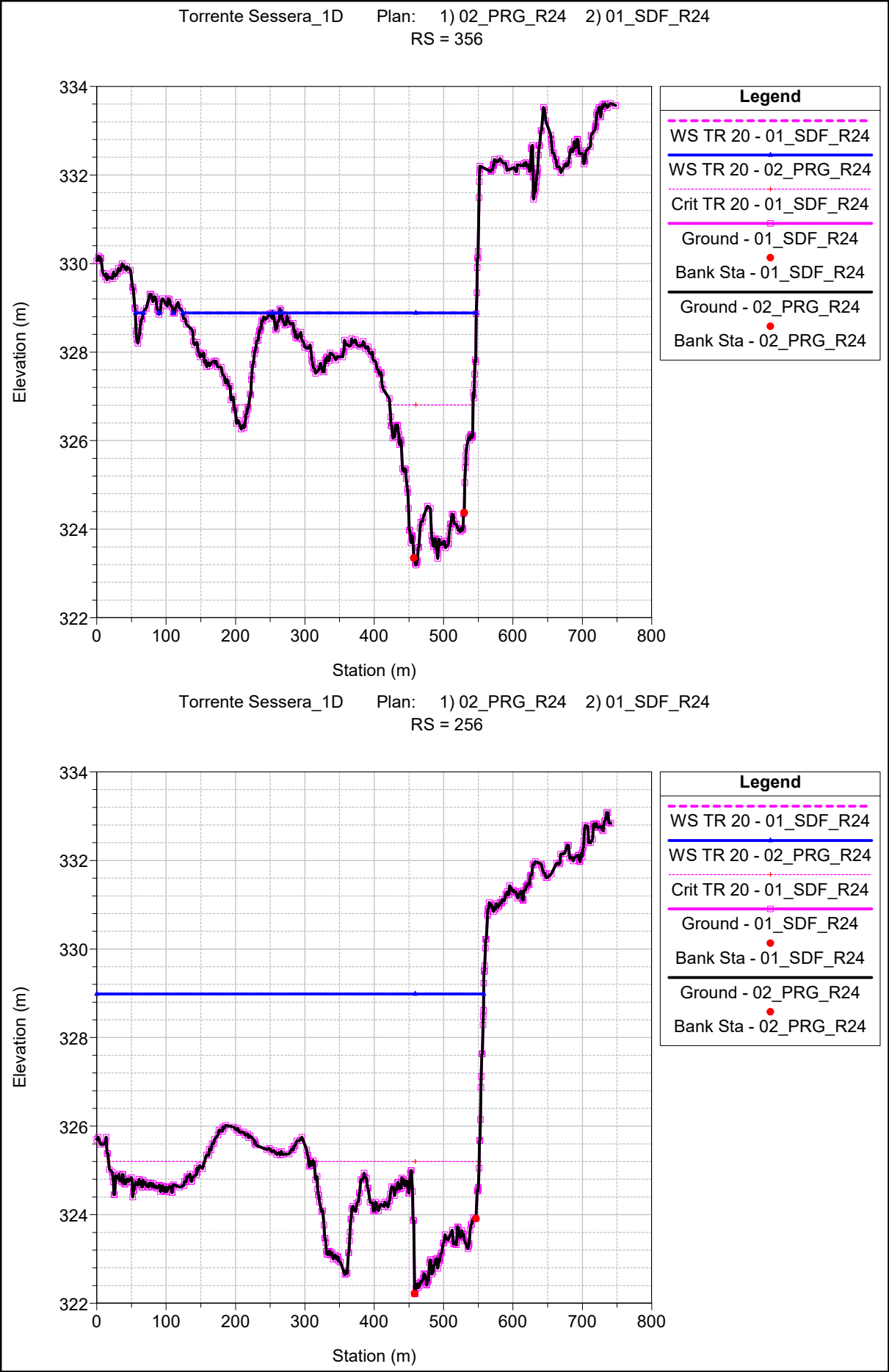


Legend
WS TR 20 - 01_SDF_R24
WS TR 20 - 02_PRG_R24
Crit TR 20 - 01_SDF_R24
Ground - 01_SDF_R24
Bank Sta - 01_SDF_R24
Ground - 02_PRG_R24
Bank Sta - 02_PRG_R24

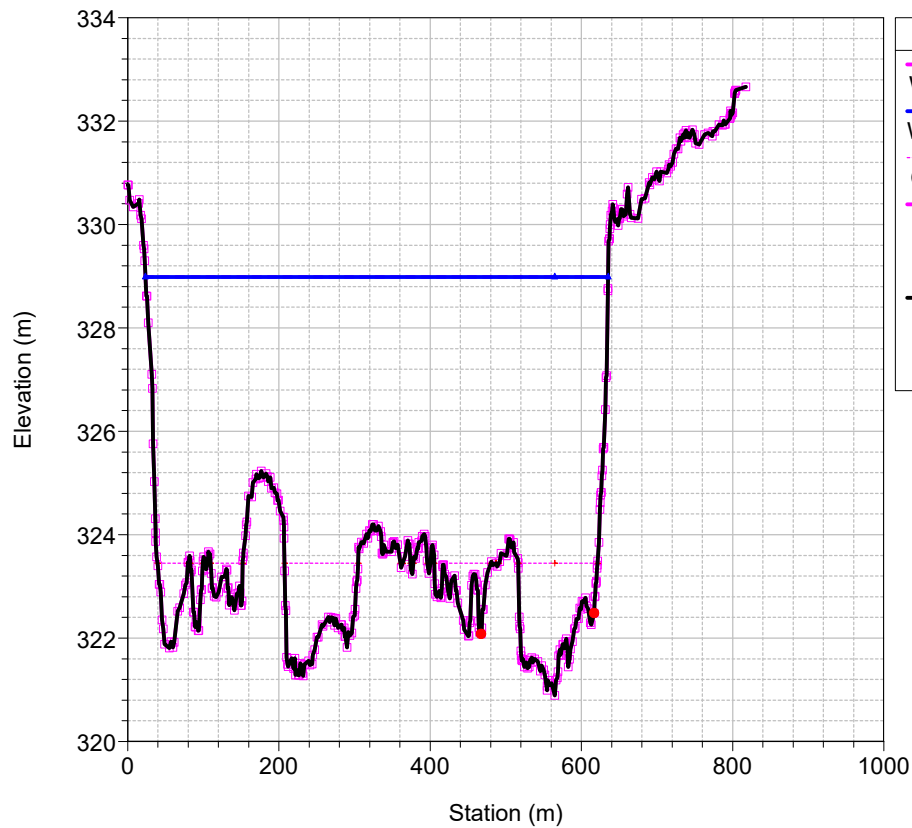
Torrente Sessera_1D Plan: 1) 02_PRG_R24 2) 01_SDF_R24
RS = 424



Legend
WS TR 20 - 01_SDF_R24
WS TR 20 - 02_PRG_R24
Crit TR 20 - 01_SDF_R24
Ground - 01_SDF_R24
Bank Sta - 01_SDF_R24
Ground - 02_PRG_R24
Bank Sta - 02_PRG_R24

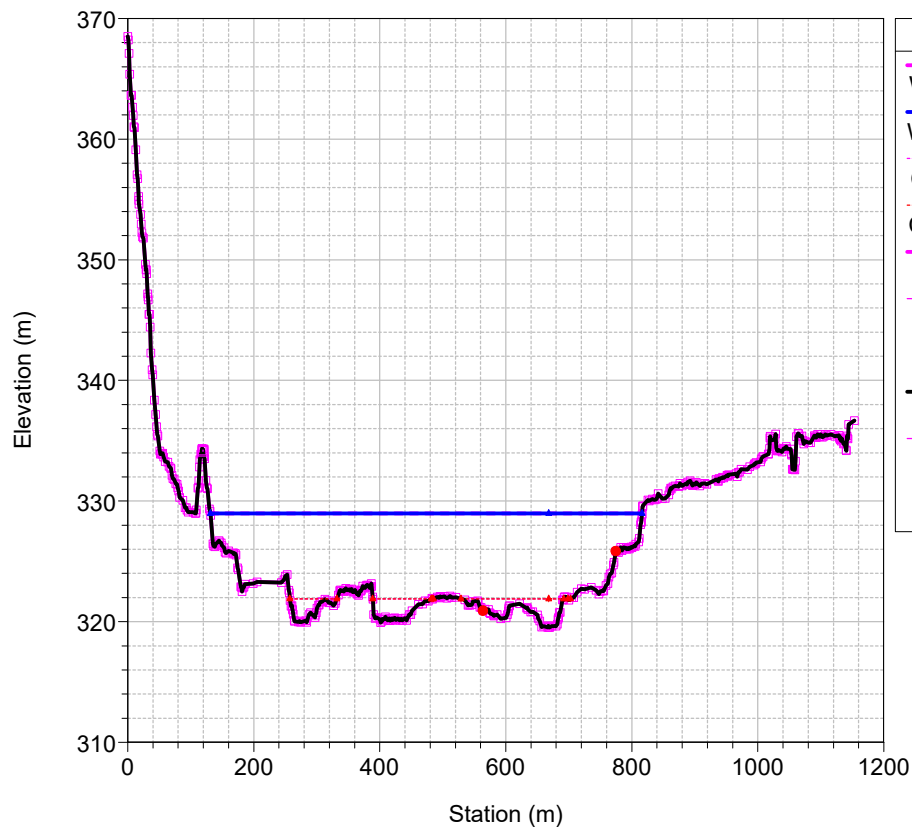


Torrente Sessera_1D Plan: 1) 02_PRG_R24 2) 01_SDF_R24
RS = 131



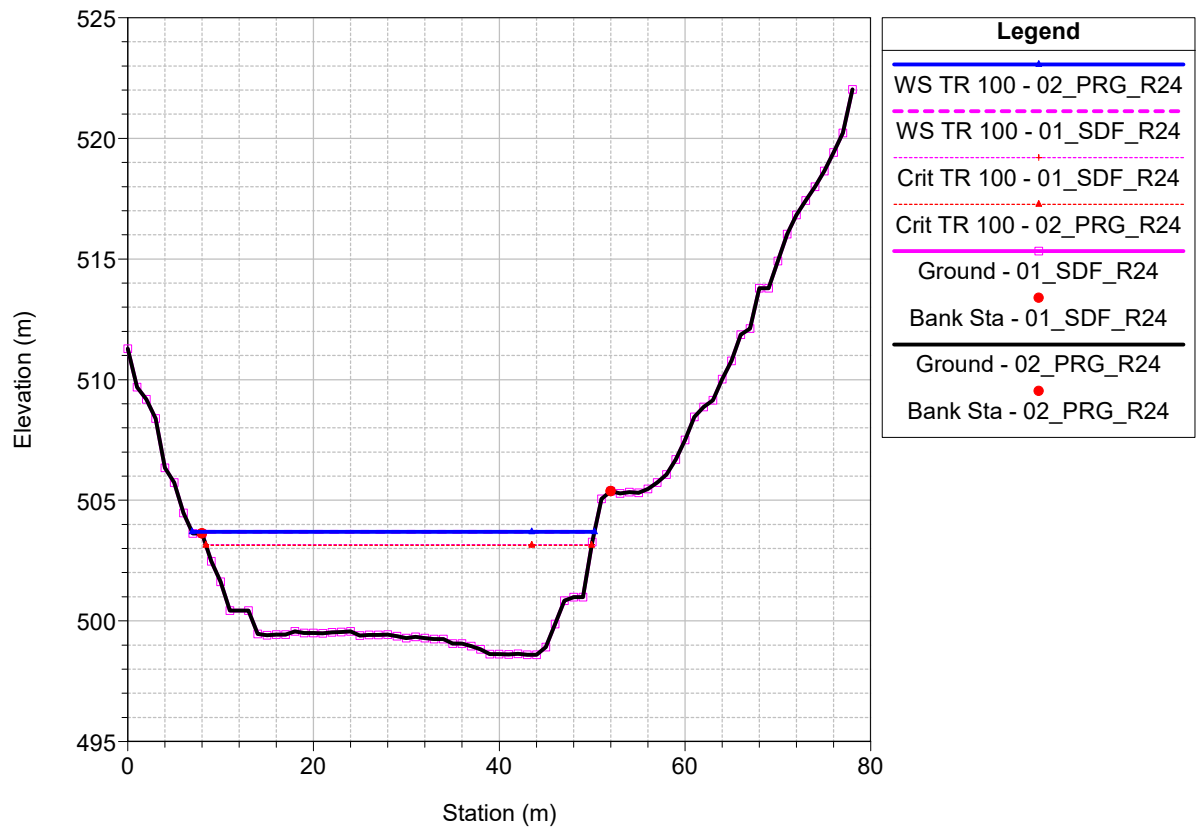
Legend
WS TR 20 - 01_SDF_R24
WS TR 20 - 02_PRG_R24
Crit TR 20 - 01_SDF_R24
Ground - 01_SDF_R24
Bank Sta - 01_SDF_R24
Ground - 02_PRG_R24
Bank Sta - 02_PRG_R24

Torrente Sessera_1D Plan: 1) 02_PRG_R24 2) 01_SDF_R24
RS = 3

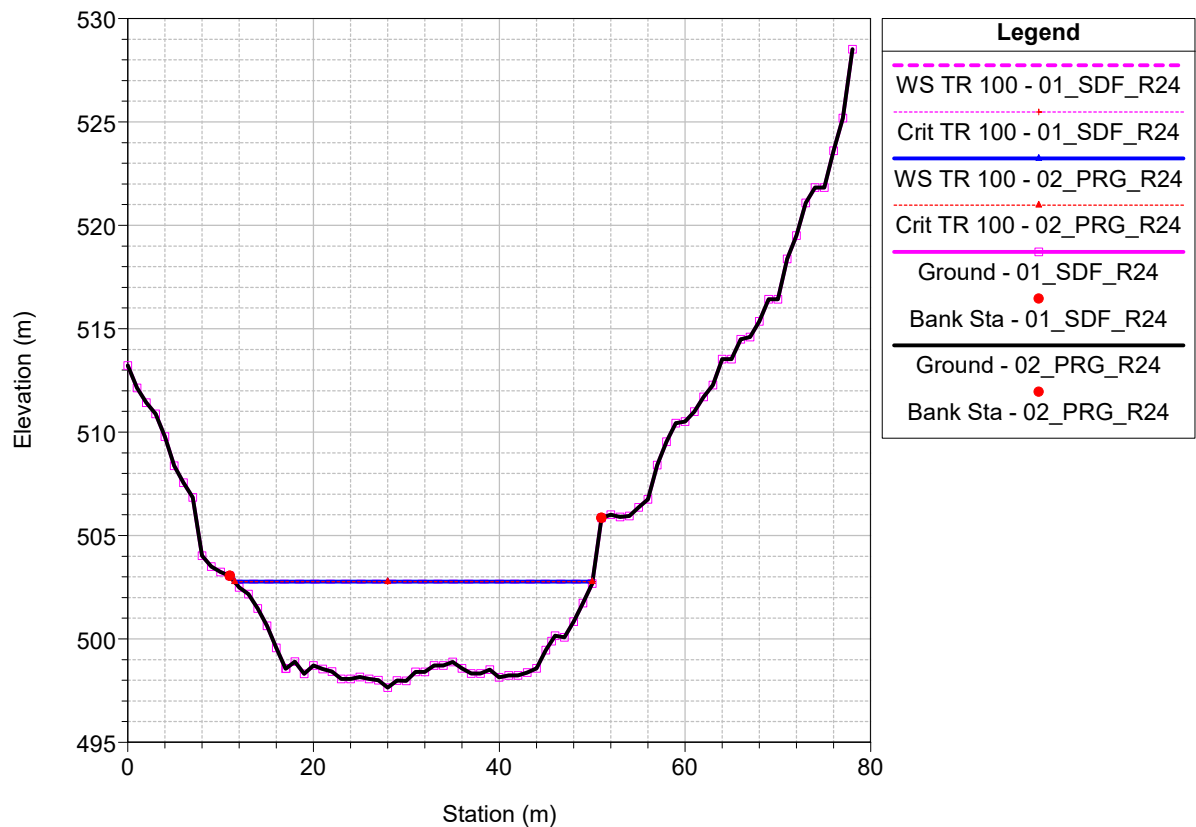


Legend
WS TR 20 - 01_SDF_R24
WS TR 20 - 02_PRG_R24
Crit TR 20 - 01_SDF_R24
Crit TR 20 - 02_PRG_R24
Ground - 01_SDF_R24
Levee - 01_SDF_R24
Bank Sta - 01_SDF_R24
Ground - 02_PRG_R24
Levee - 02_PRG_R24
Bank Sta - 02_PRG_R24

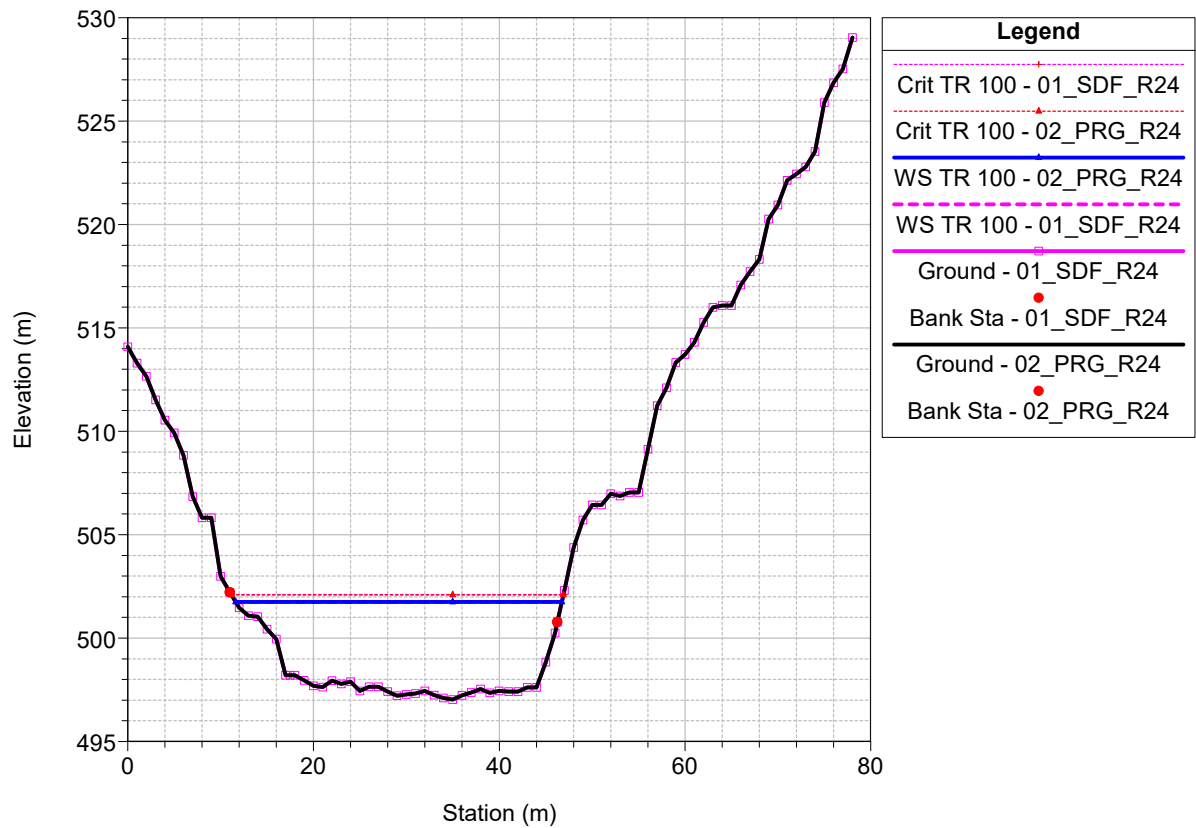
Torrente Sessera_1D Plan: 1) 02_PRG_R24 2) 01_SDF_R24
RS = 13595



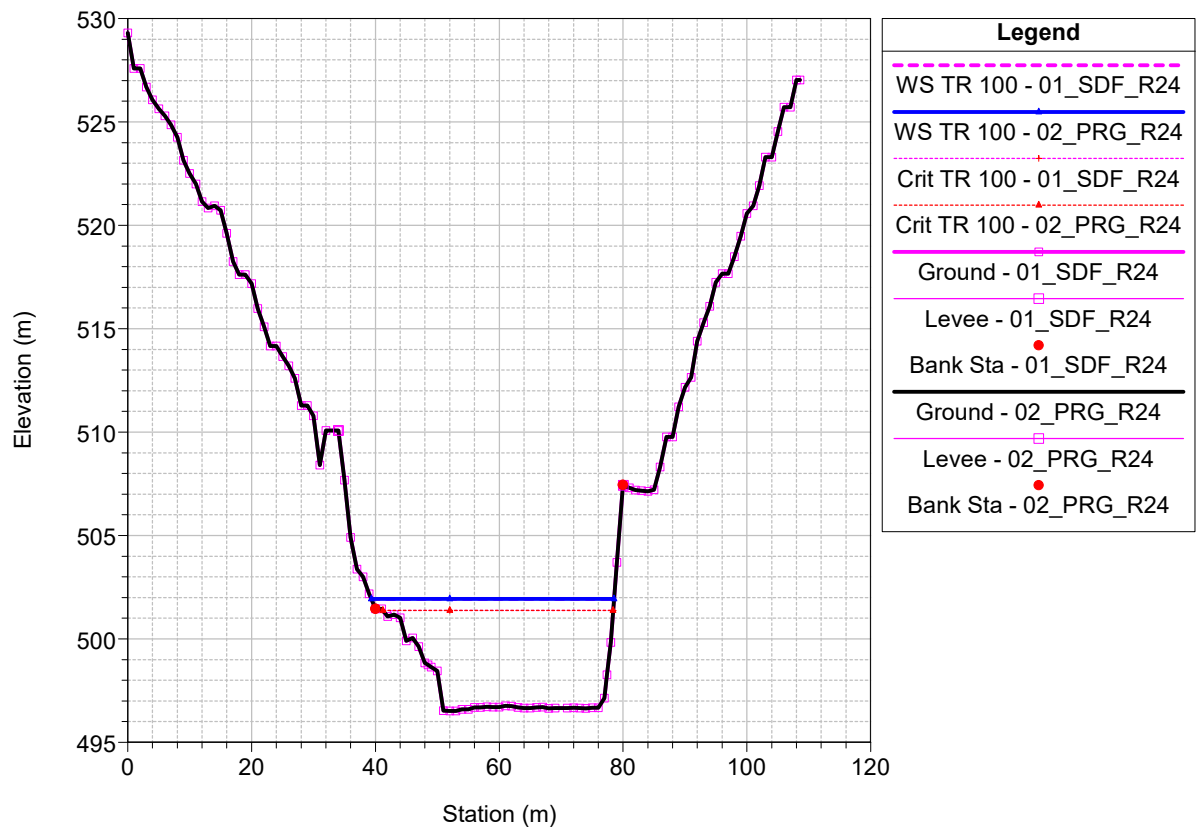
Torrente Sessera_1D Plan: 1) 02_PRG_R24 2) 01_SDF_R24
RS = 13585



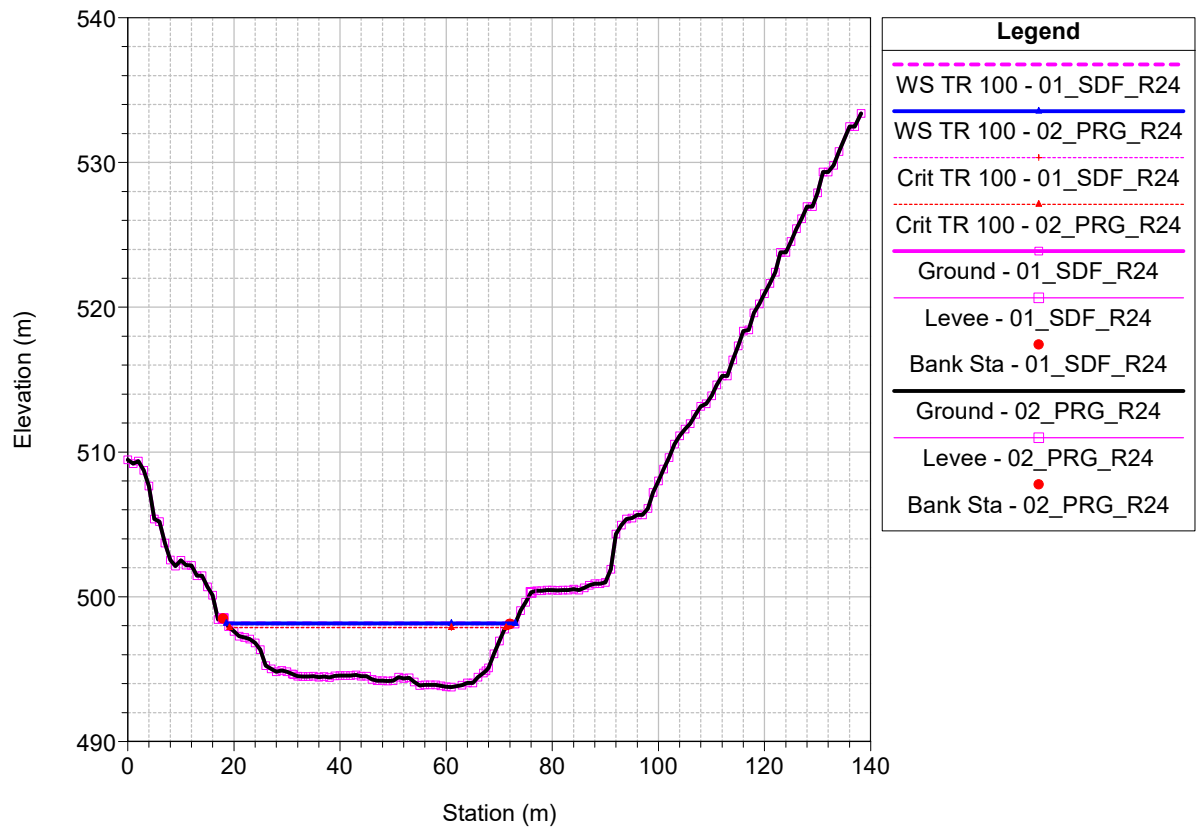
Torrente Sessera_1D Plan: 1) 02_PRG_R24 2) 01_SDF_R24
RS = 13575



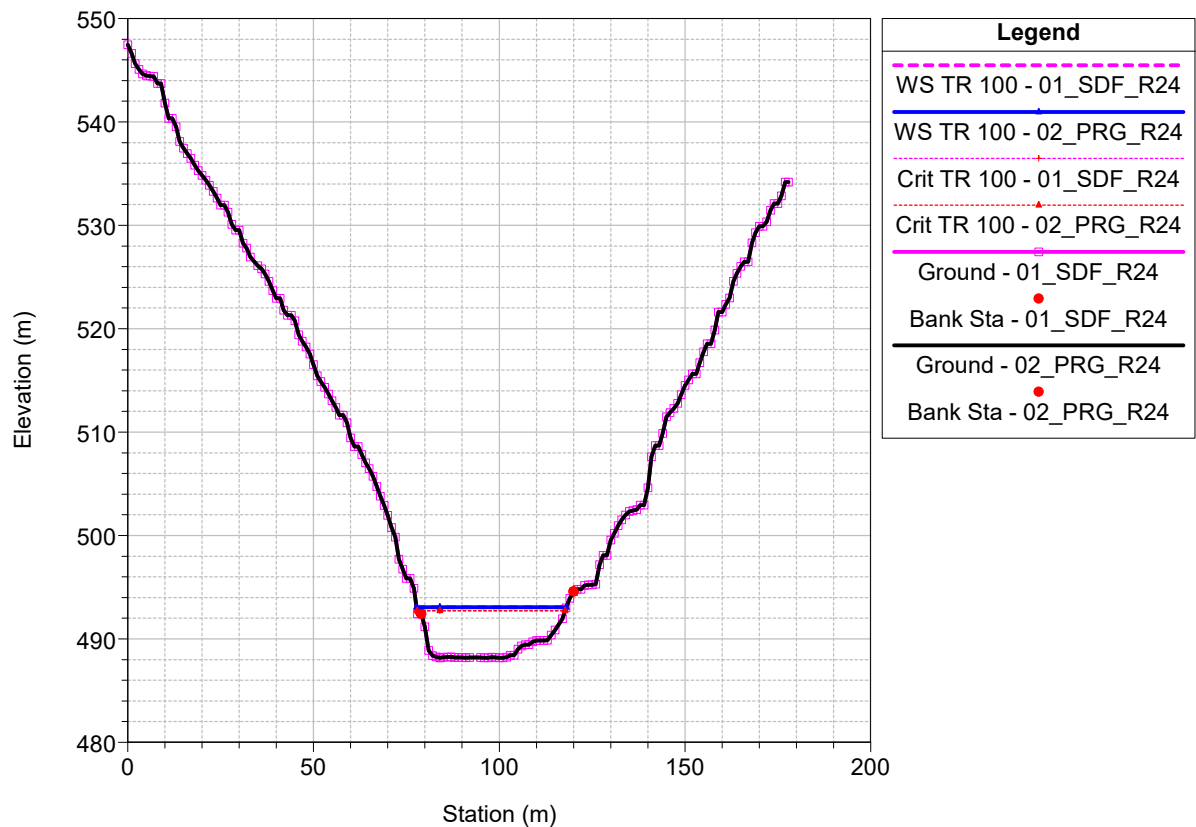
Torrente Sessera_1D Plan: 1) 02_PRG_R24 2) 01_SDF_R24
RS = 13561



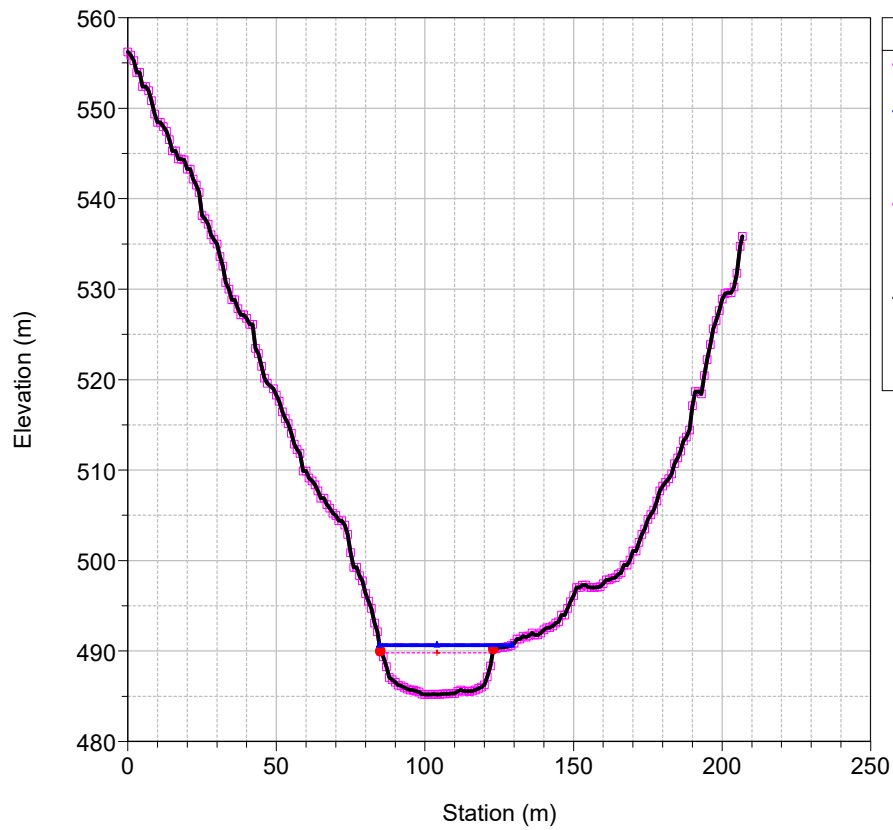
Torrente Sessera_1D Plan: 1) 02_PRG_R24 2) 01_SDF_R24
RS = 13427



Torrente Sessera_1D Plan: 1) 02_PRG_R24 2) 01_SDF_R24
RS = 13267

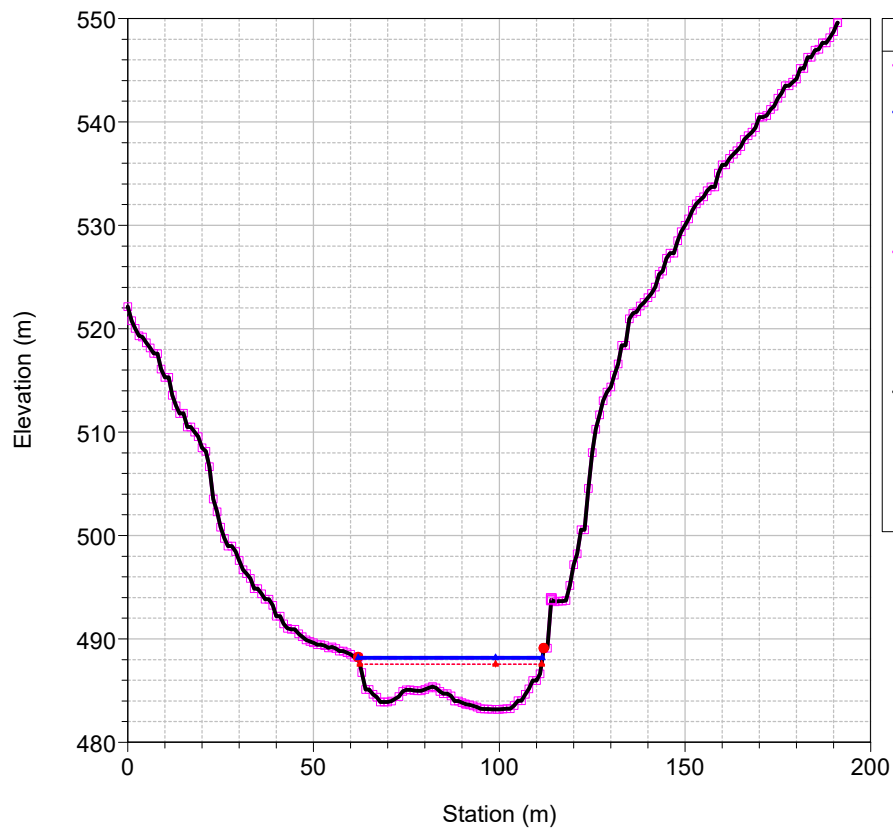


Torrente Sessera_1D Plan: 1) 02_PRG_R24 2) 01_SDF_R24
RS = 13159

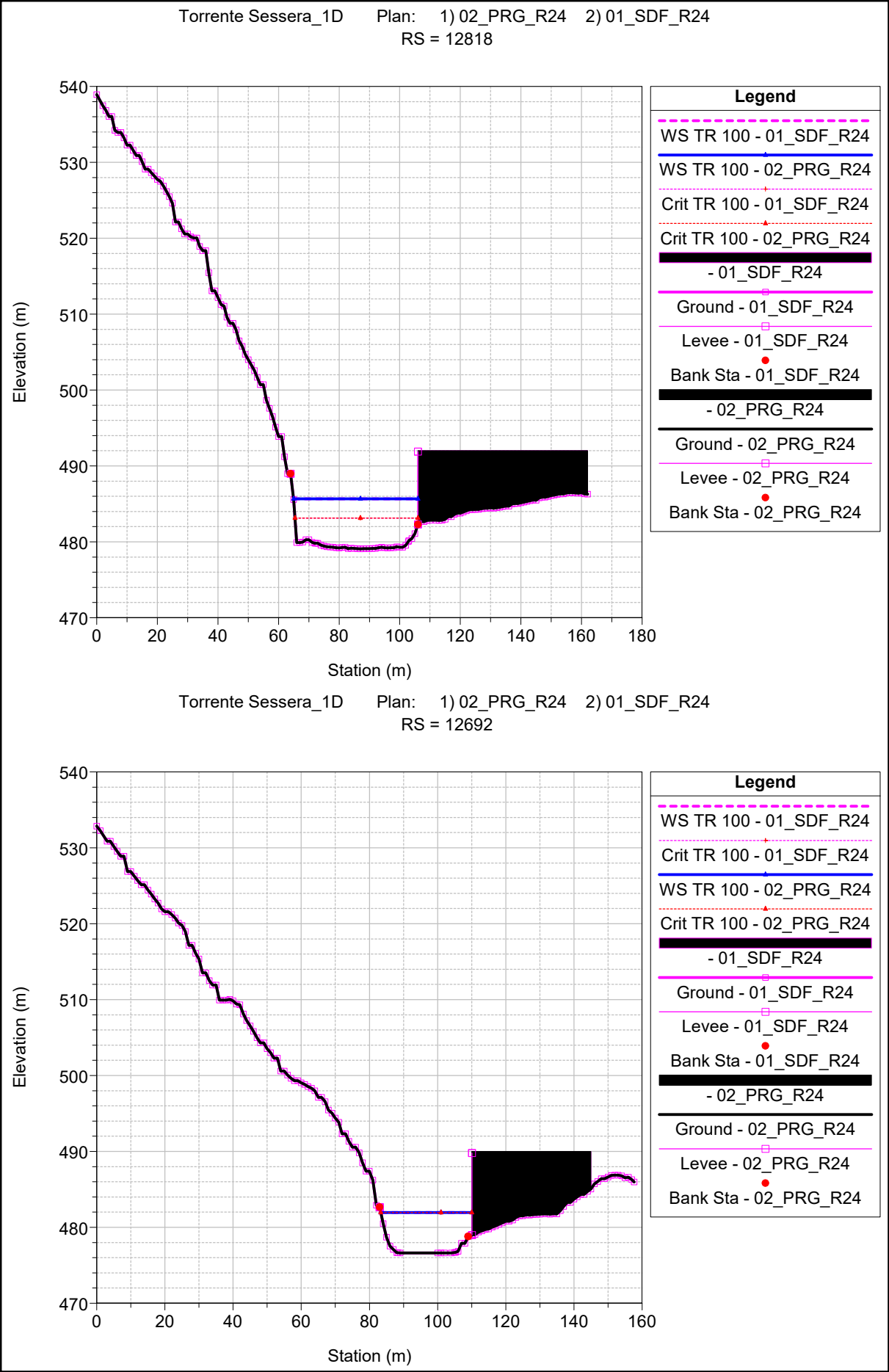


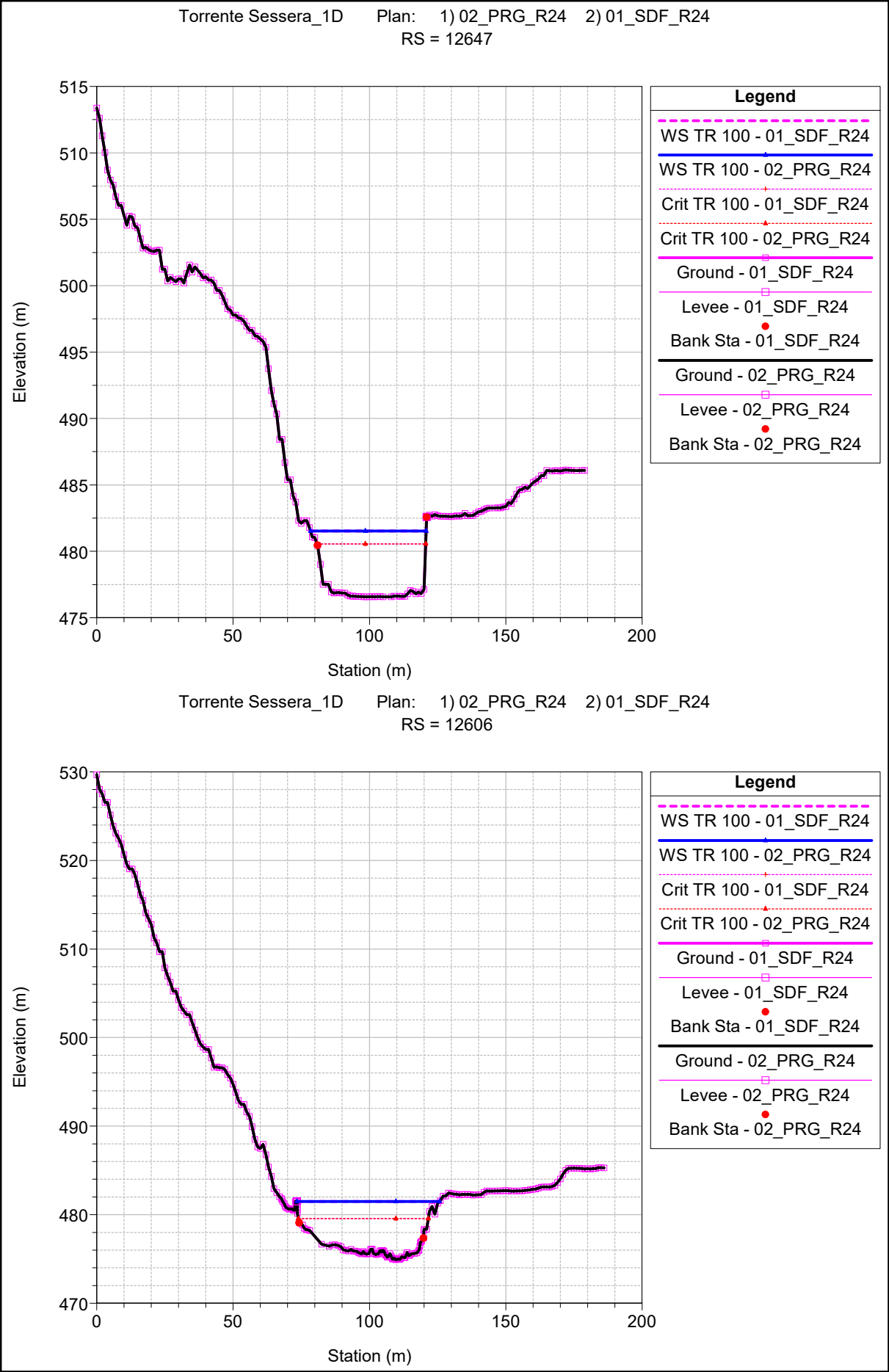
Legend	
WS TR 100 - 01_SDF_R24	
WS TR 100 - 02_PRG_R24	
Crit TR 100 - 01_SDF_R24	
Ground - 01_SDF_R24	
Bank Sta - 01_SDF_R24	
Ground - 02_PRG_R24	
Bank Sta - 02_PRG_R24	

Torrente Sessera_1D Plan: 1) 02_PRG_R24 2) 01_SDF_R24
RS = 13041



Legend	
WS TR 100 - 01_SDF_R24	
WS TR 100 - 02_PRG_R24	
Crit TR 100 - 01_SDF_R24	
Crit TR 100 - 02_PRG_R24	
Ground - 01_SDF_R24	
Levee - 01_SDF_R24	
Bank Sta - 01_SDF_R24	
Ground - 02_PRG_R24	
Levee - 02_PRG_R24	
Bank Sta - 02_PRG_R24	





Torrente Sessera_1D

Plan: 1) 02_PRG_R24 2) 01_SDF_R24

RS = 12606

Elevation (m)

Station (m)

Legend

WS TR 100 - 01_SDF_R24

WS TR 100 - 02_PRG_R24

Crit TR 100 - 01_SDF_R24

Crit TR 100 - 02_PRG_R24

Ground - 01_SDF_R24

Levee - 01_SDF_R24

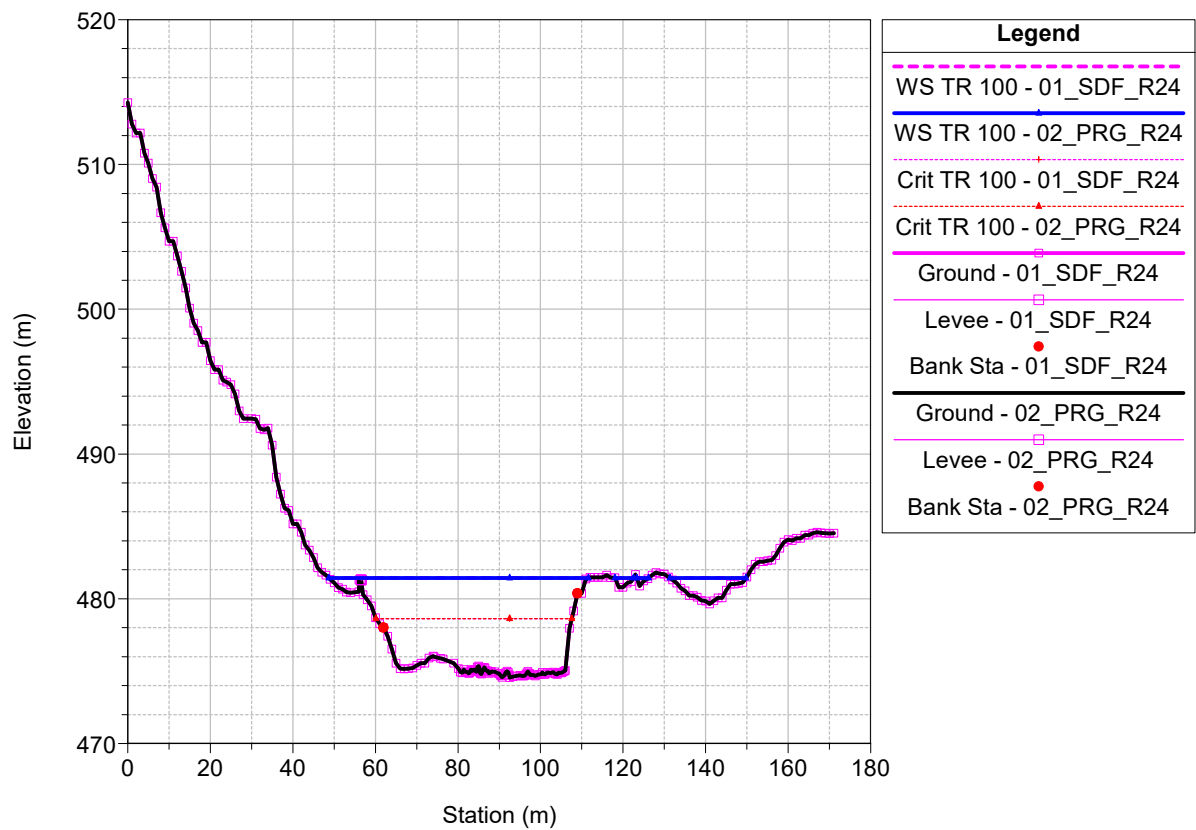
Bank Sta - 01_SDF_R24

Ground - 02_PRG_R24

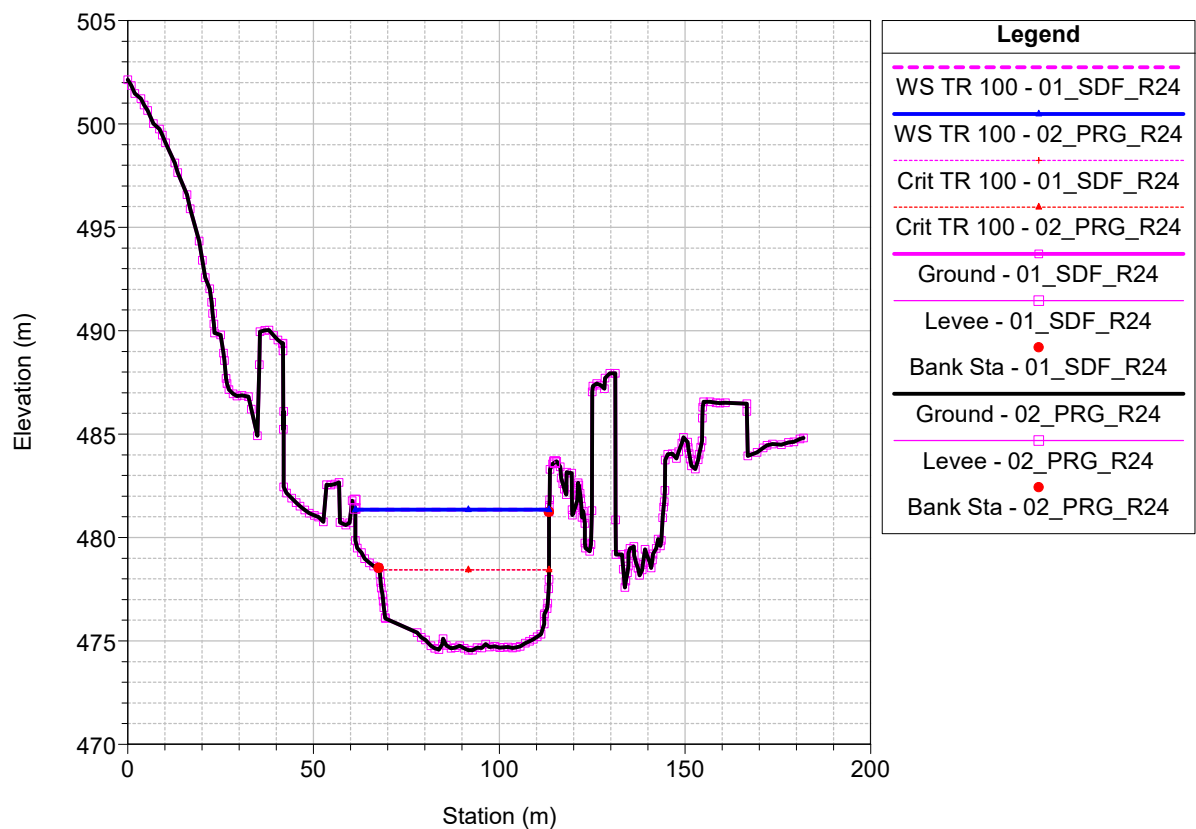
Levee - 02_PRG_R24

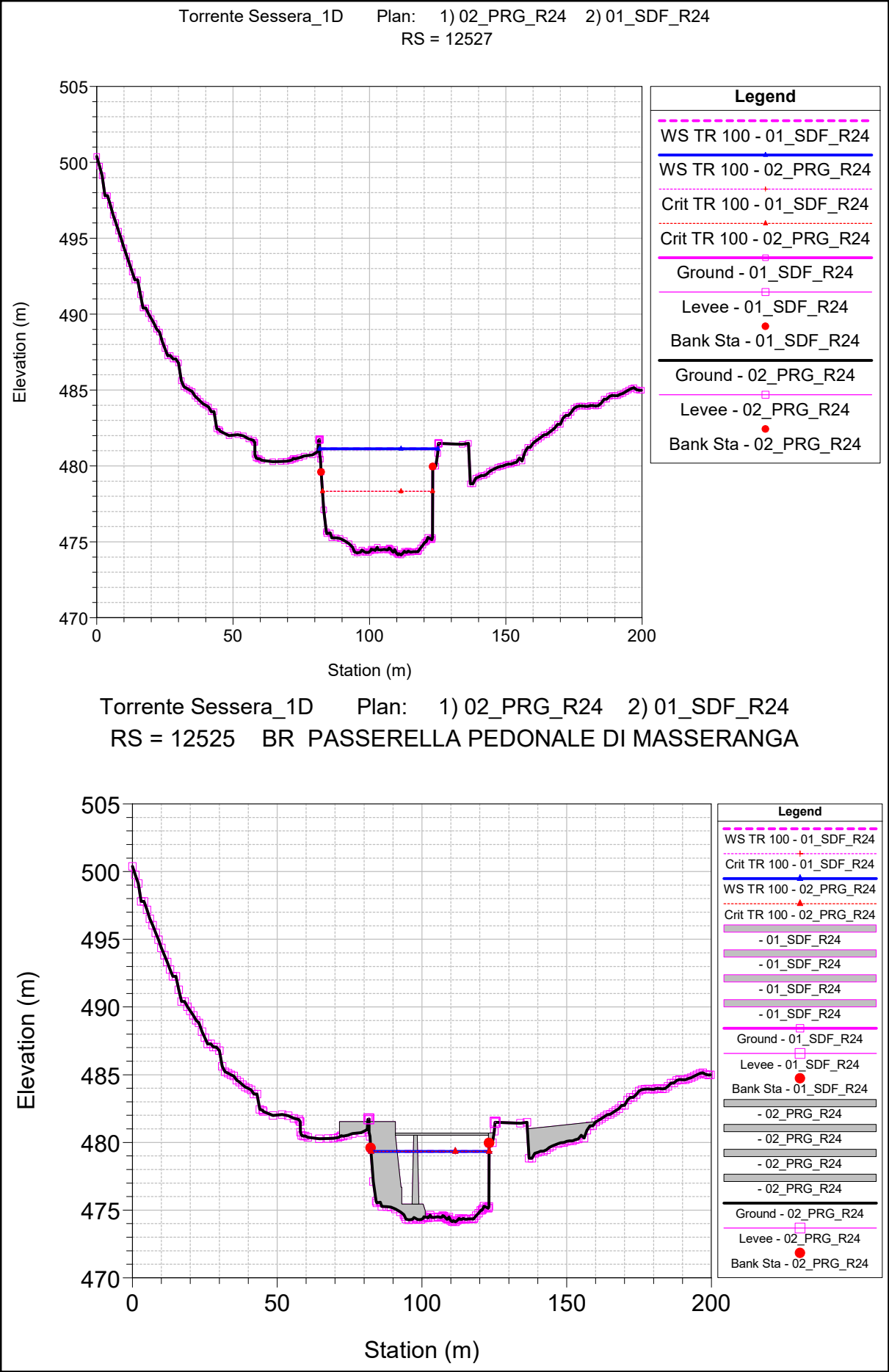
Bank Sta - 02_PRG_R24

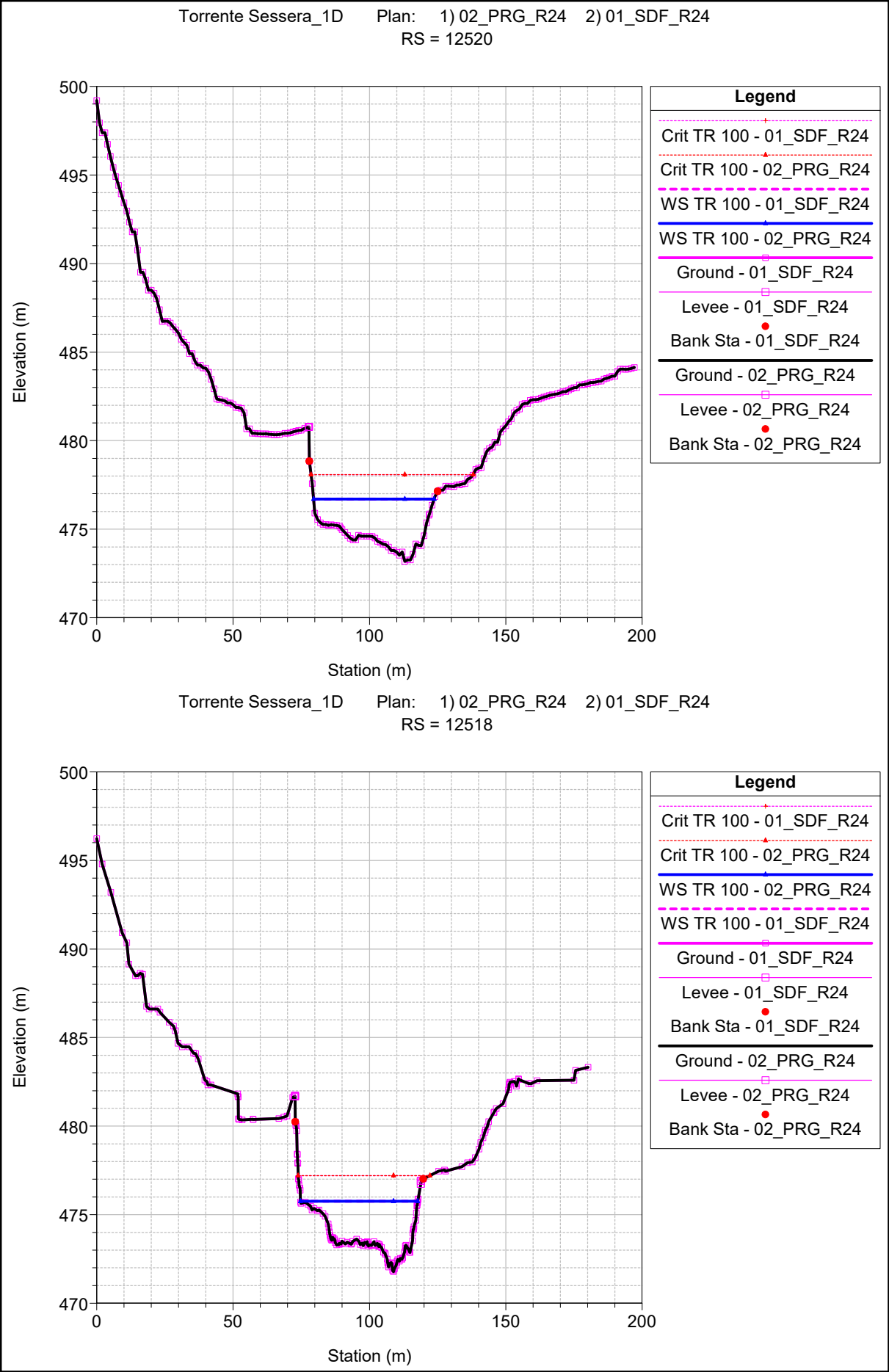
Torrente Sessera_1D Plan: 1) 02_PRG_R24 2) 01_SDF_R24
RS = 12564



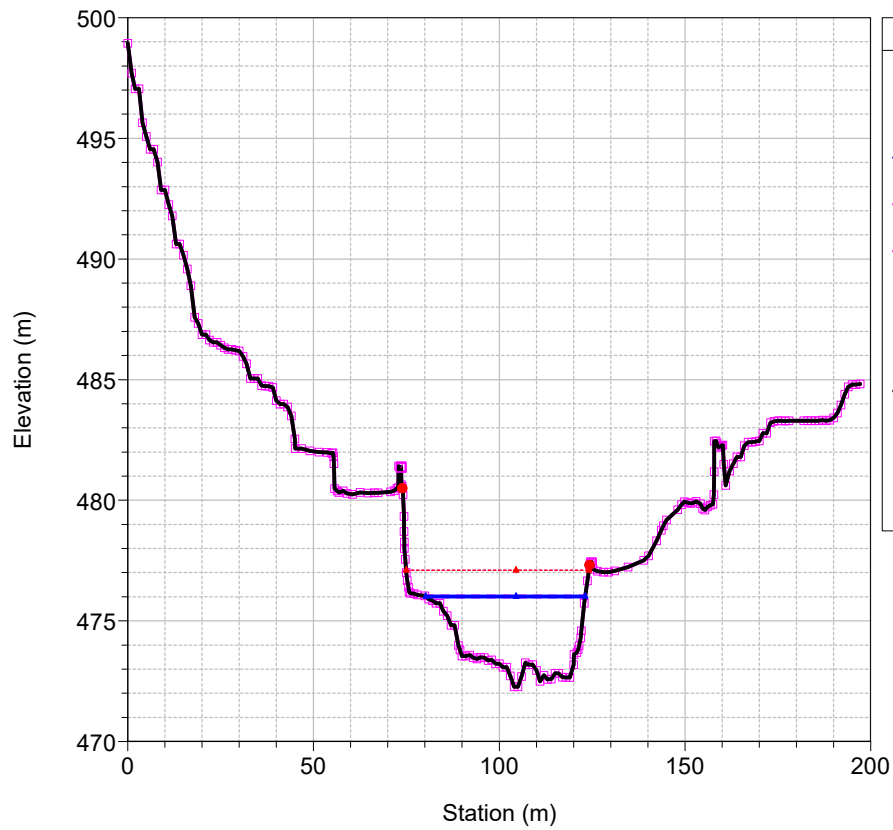
Torrente Sessera_1D Plan: 1) 02_PRG_R24 2) 01_SDF_R24
RS = 12546





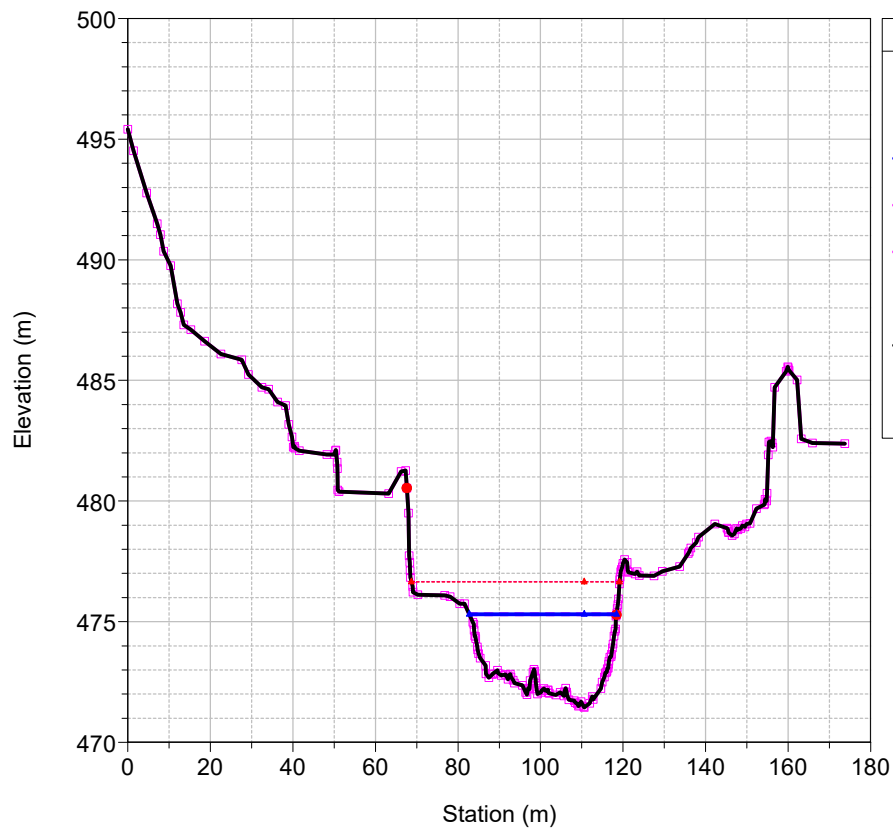


Torrente Sessera_1D Plan: 1) 02_PRG_R24 2) 01_SDF_R24
RS = 12513



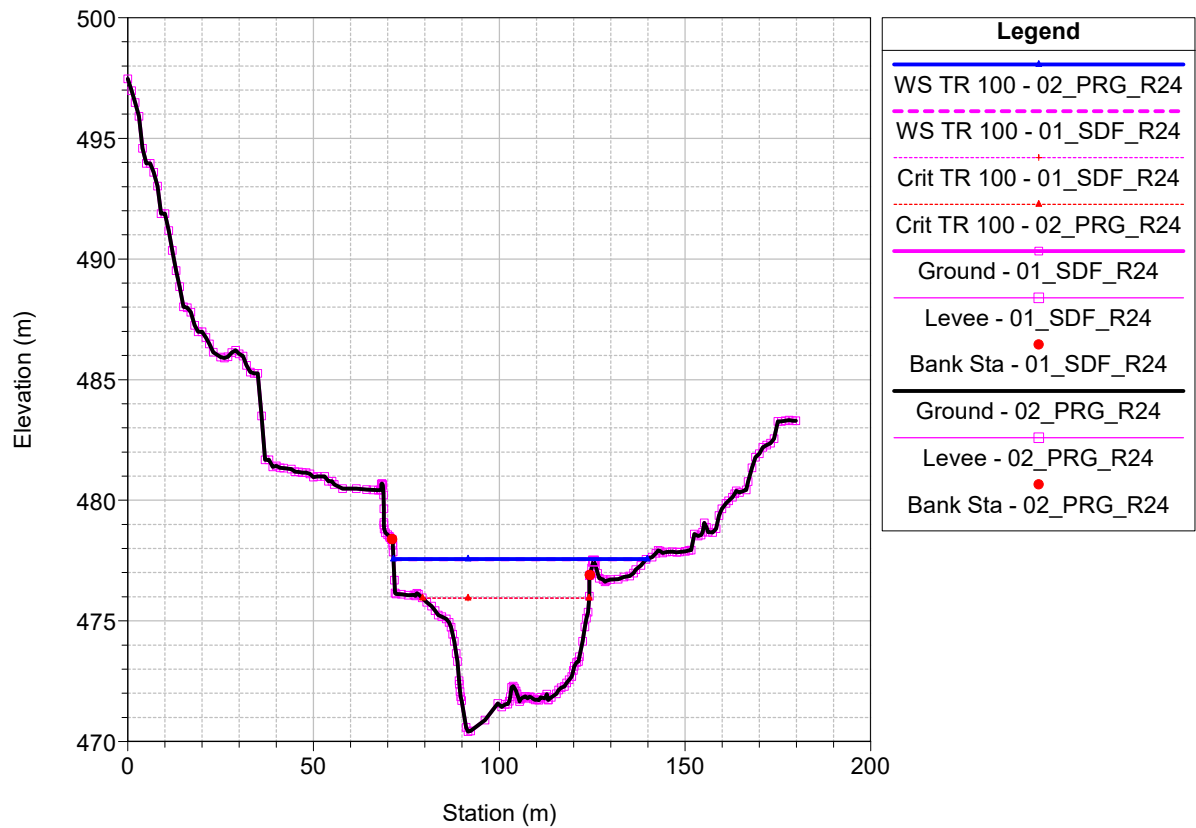
Legend
Crit TR 100 - 01_SDF_R24
Crit TR 100 - 02_PRG_R24
WS TR 100 - 02_PRG_R24
WS TR 100 - 01_SDF_R24
Ground - 01_SDF_R24
Levee - 01_SDF_R24
Bank Sta - 01_SDF_R24
Ground - 02_PRG_R24
Levee - 02_PRG_R24
Bank Sta - 02_PRG_R24

Torrente Sessera_1D Plan: 1) 02_PRG_R24 2) 01_SDF_R24
RS = 12510

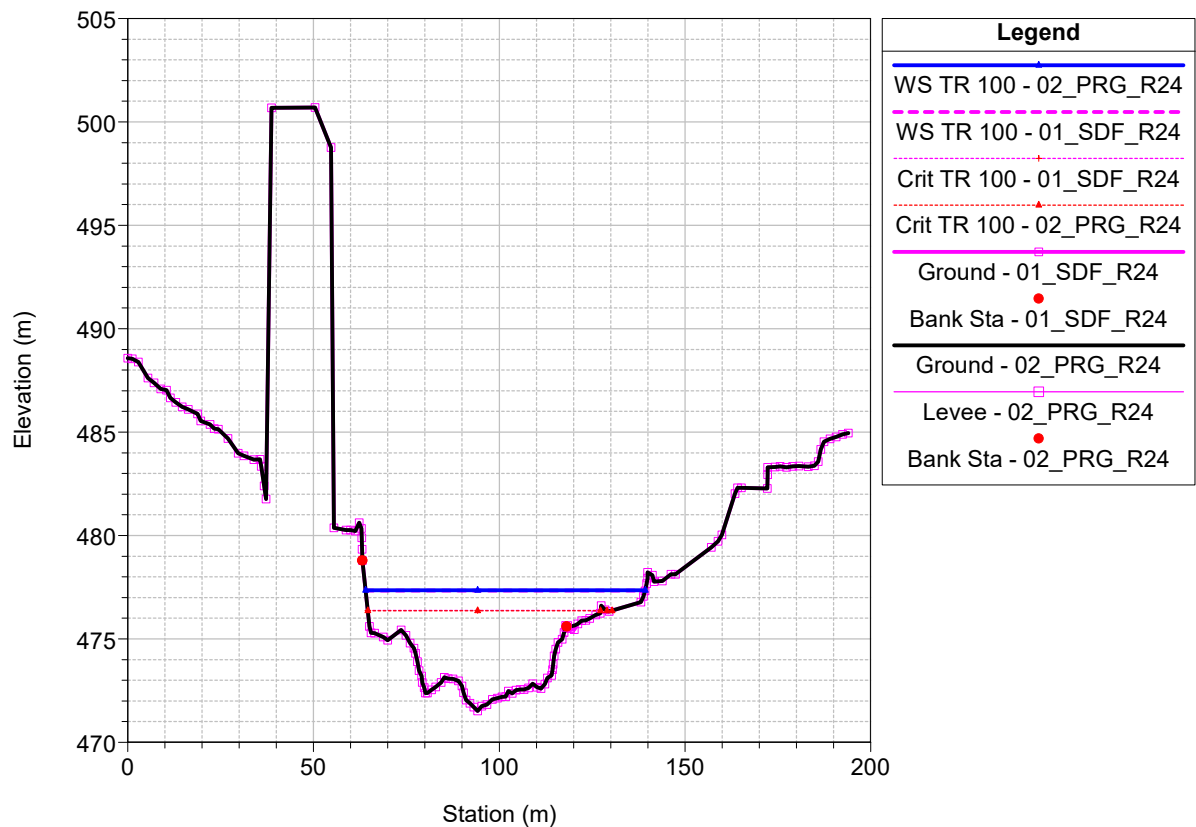


Legend
Crit TR 100 - 01_SDF_R24
Crit TR 100 - 02_PRG_R24
WS TR 100 - 02_PRG_R24
WS TR 100 - 01_SDF_R24
Ground - 01_SDF_R24
Levee - 01_SDF_R24
Bank Sta - 01_SDF_R24
Ground - 02_PRG_R24
Levee - 02_PRG_R24
Bank Sta - 02_PRG_R24

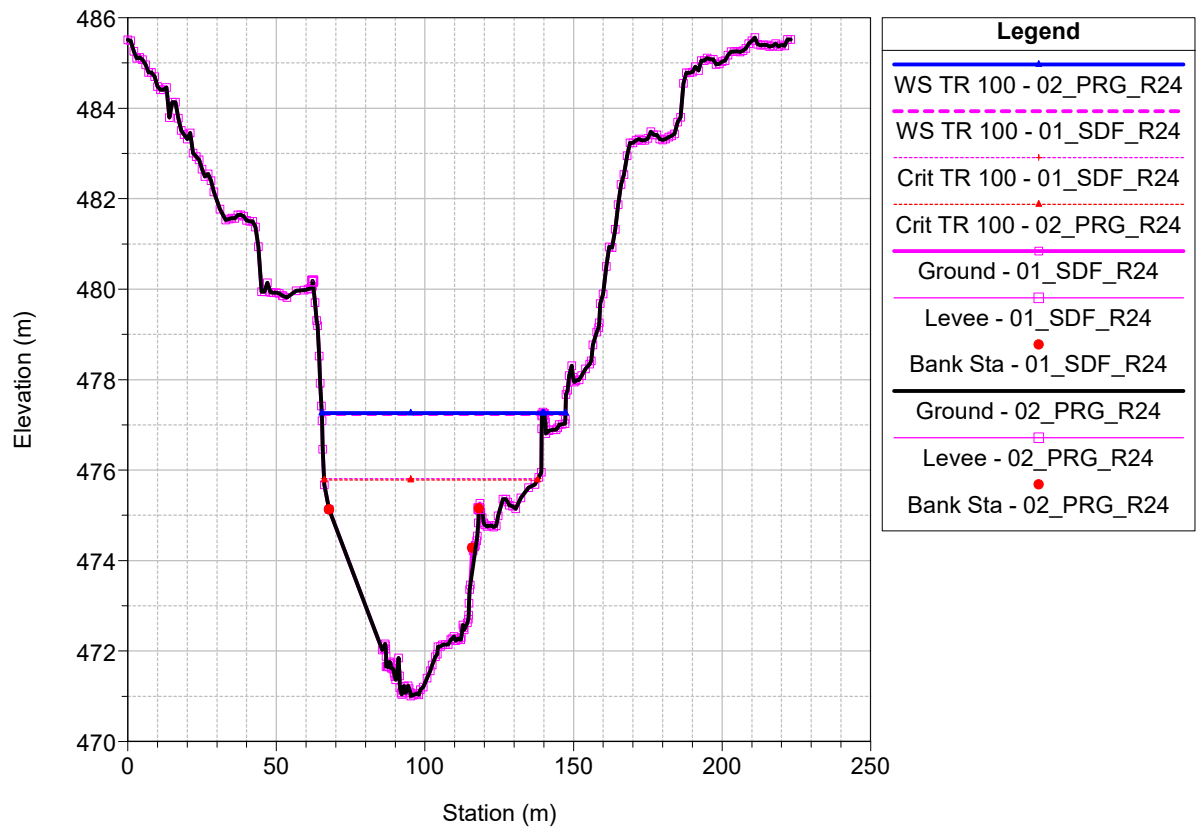
Torrente Sessera_1D Plan: 1) 02_PRG_R24 2) 01_SDF_R24
RS = 12504



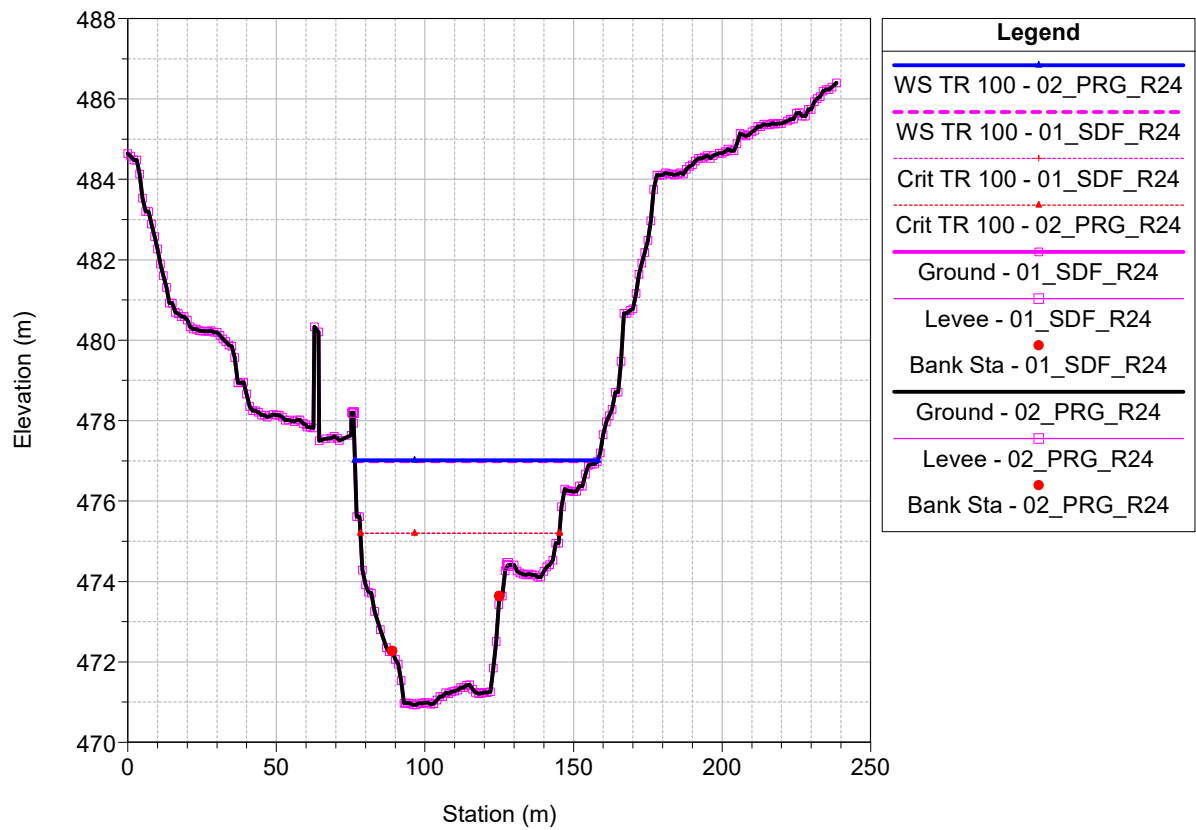
Torrente Sessera_1D Plan: 1) 02_PRG_R24 2) 01_SDF_R24
RS = 12489



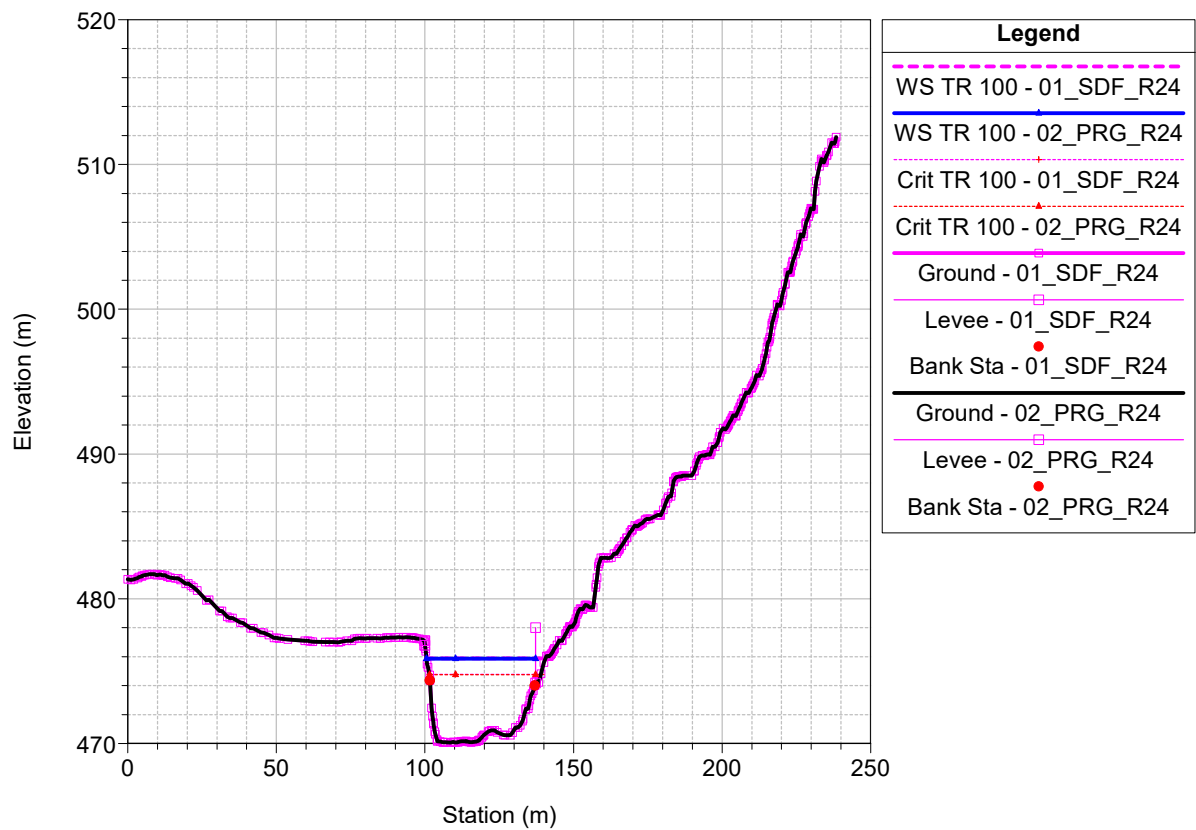
Torrente Sessera_1D Plan: 1) 02_PRG_R24 2) 01_SDF_R24
RS = 12459



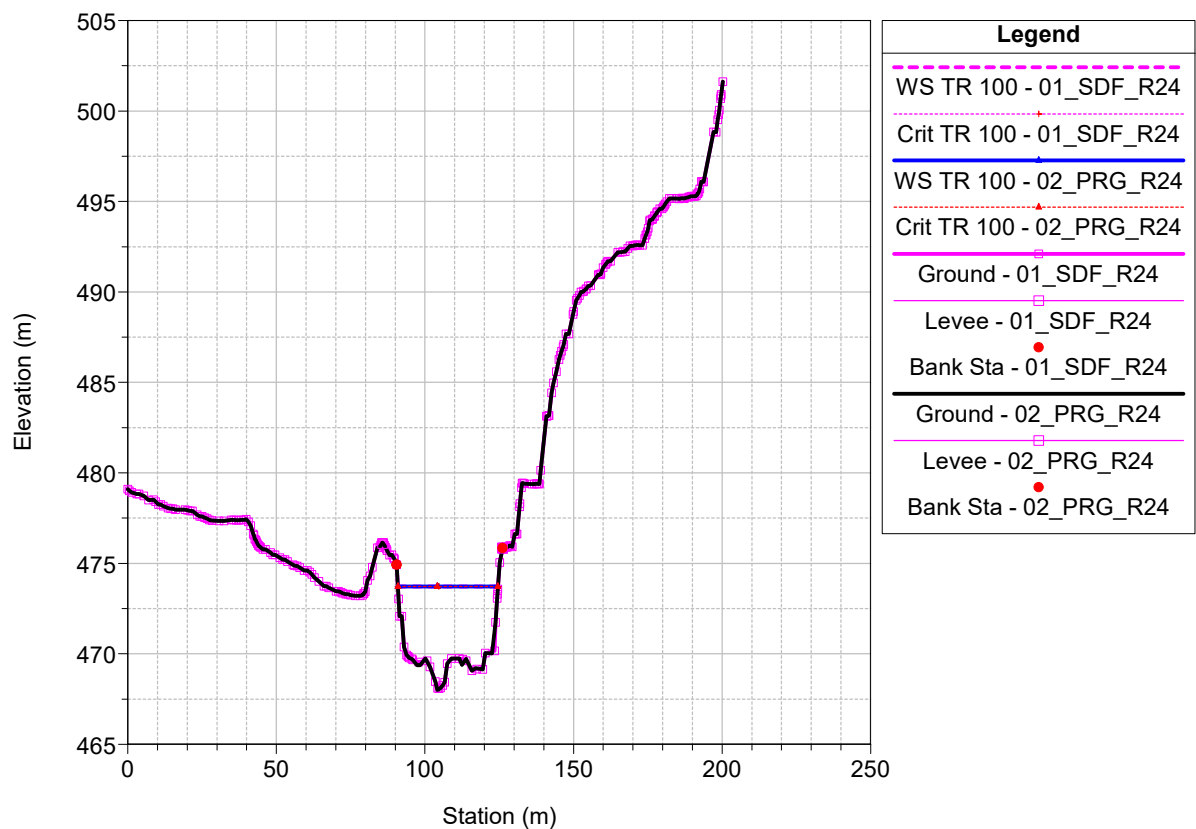
Torrente Sessera_1D Plan: 1) 02_PRG_R24 2) 01_SDF_R24
RS = 12408



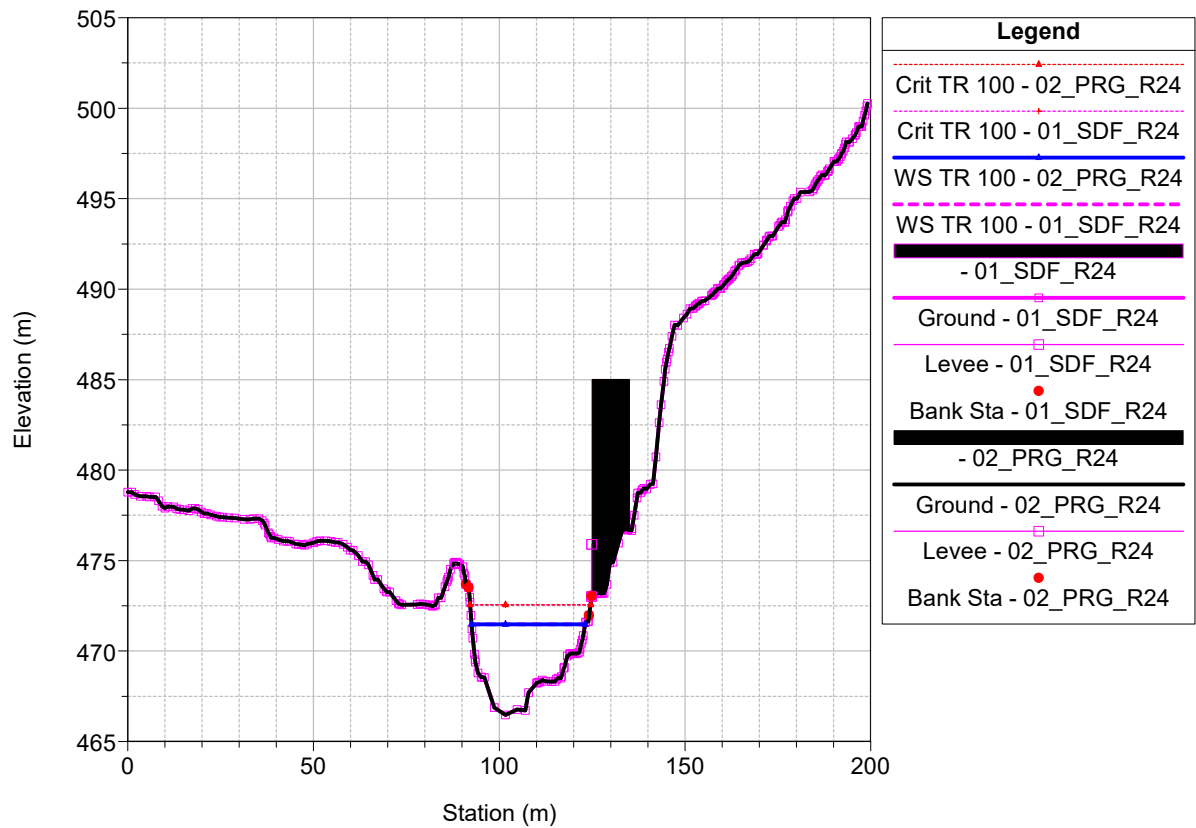
Torrente Sessera_1D Plan: 1) 02_PRG_R24 2) 01_SDF_R24
RS = 12357



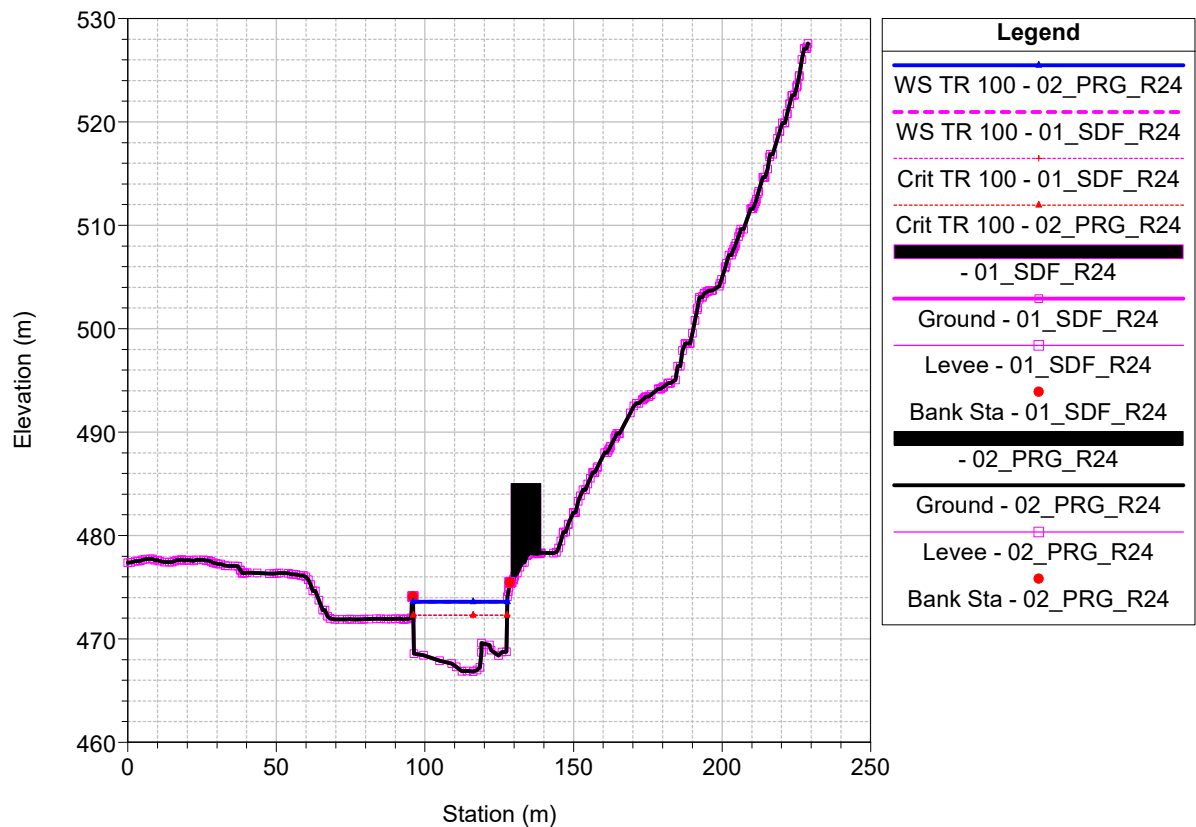
Torrente Sessera_1D Plan: 1) 02_PRG_R24 2) 01_SDF_R24
RS = 12295 SOGLIA IN MASSI



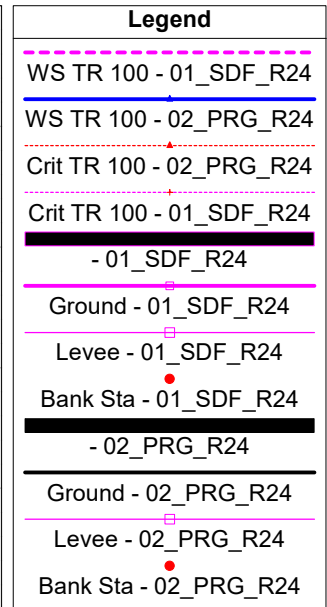
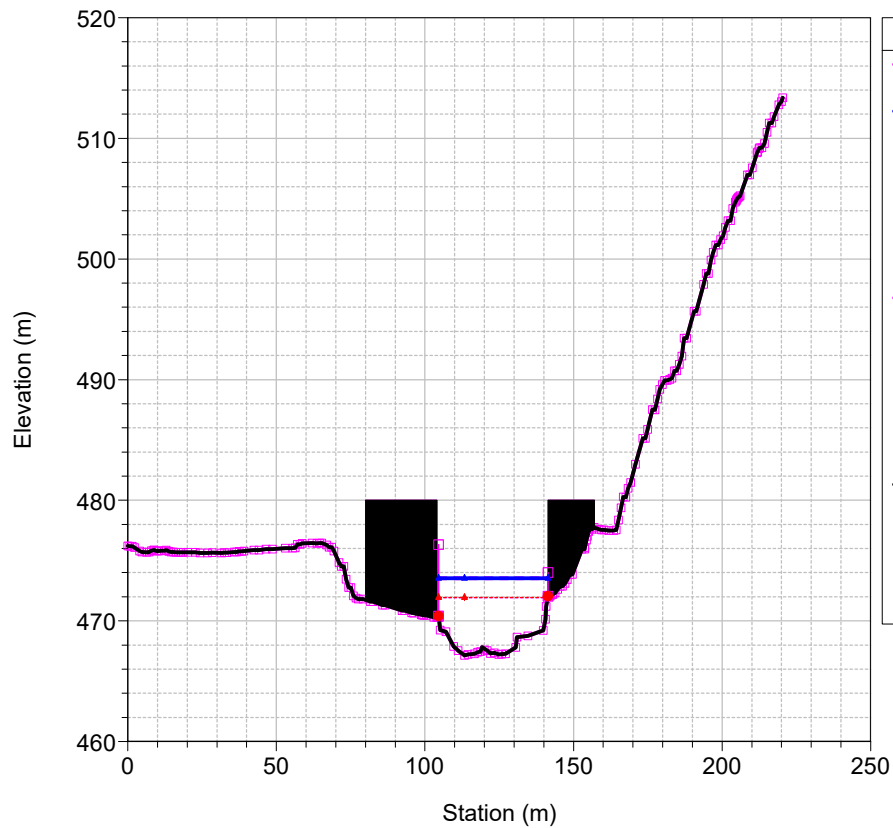
Torrente Sessera_1D Plan: 1) 02_PRG_R24 2) 01_SDF_R24
RS = 12287



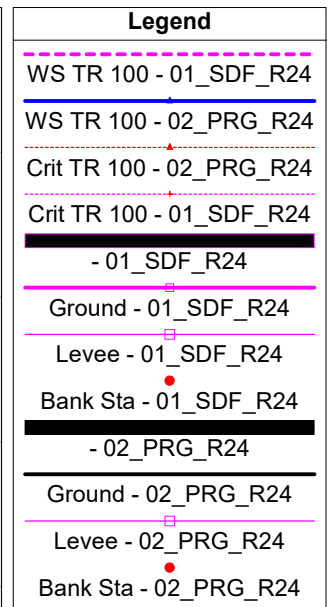
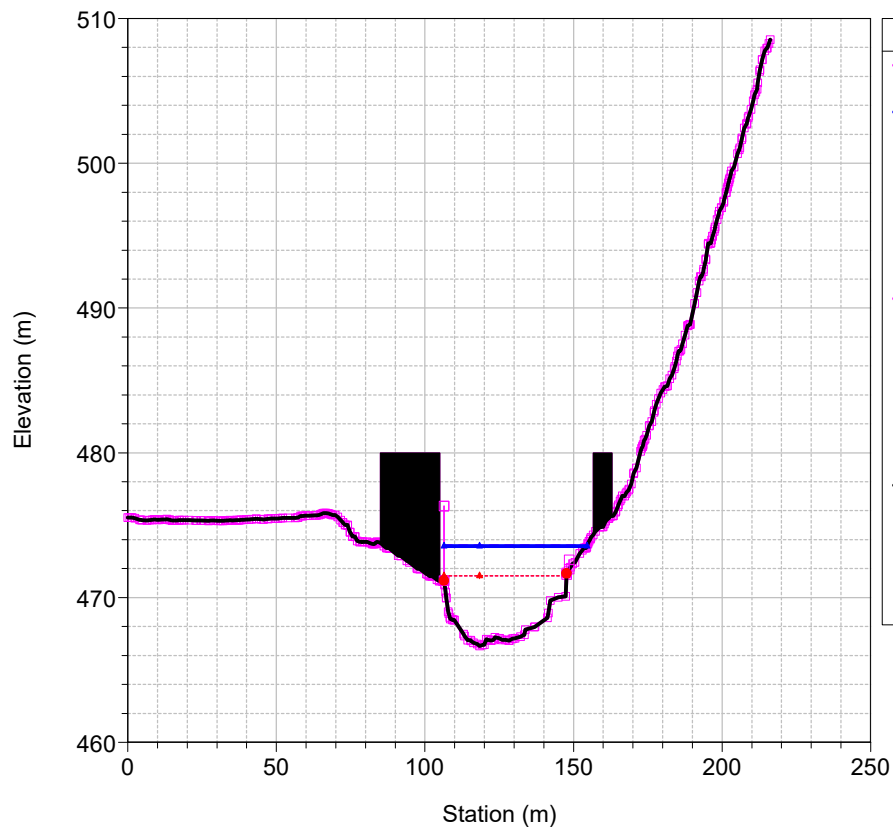
Torrente Sessera_1D Plan: 1) 02_PRG_R24 2) 01_SDF_R24
RS = 12268



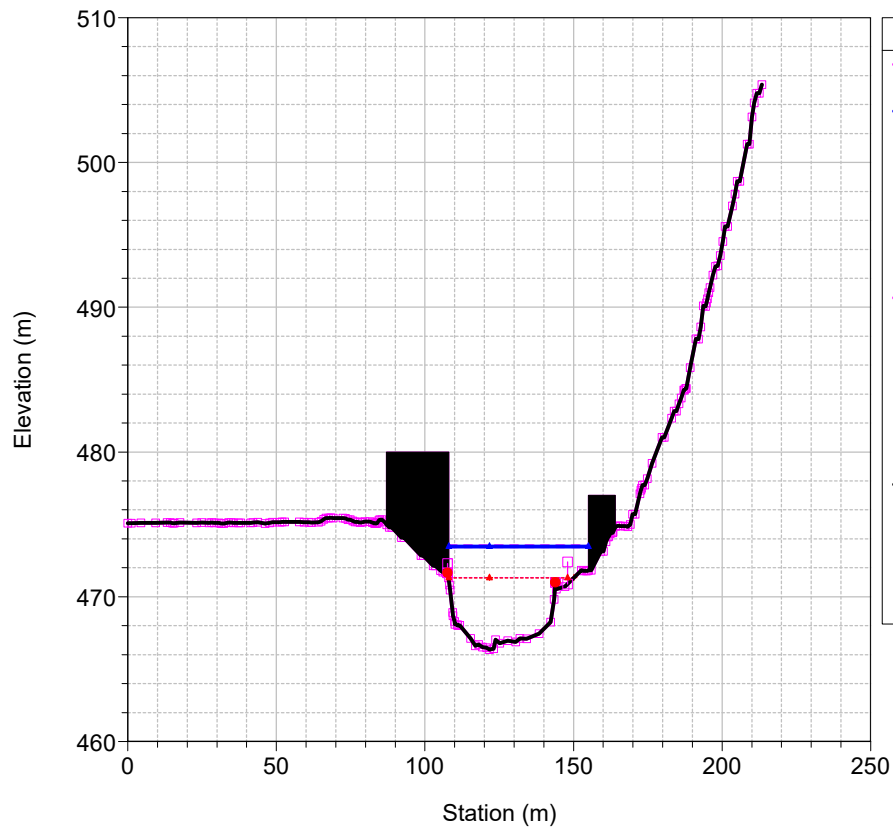
Torrente Sessera_1D Plan: 1) 02_PRG_R24 2) 01_SDF_R24
RS = 12232



Torrente Sessera_1D Plan: 1) 02_PRG_R24 2) 01_SDF_R24
RS = 12202

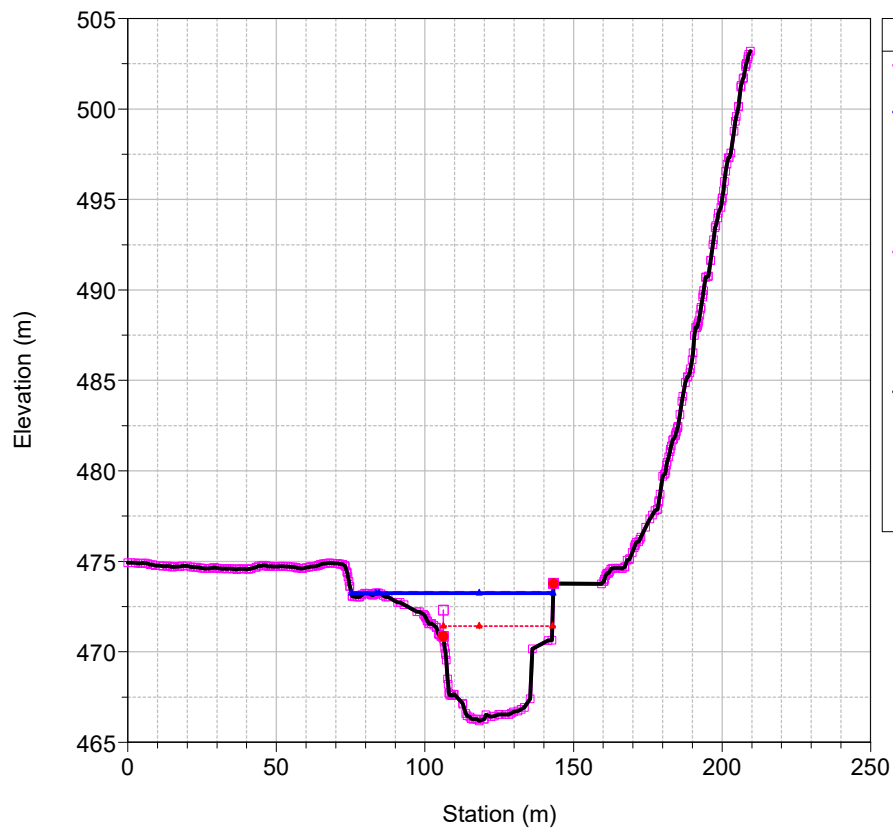


Torrente Sessera_1D Plan: 1) 02_PRG_R24 2) 01_SDF_R24
RS = 12182



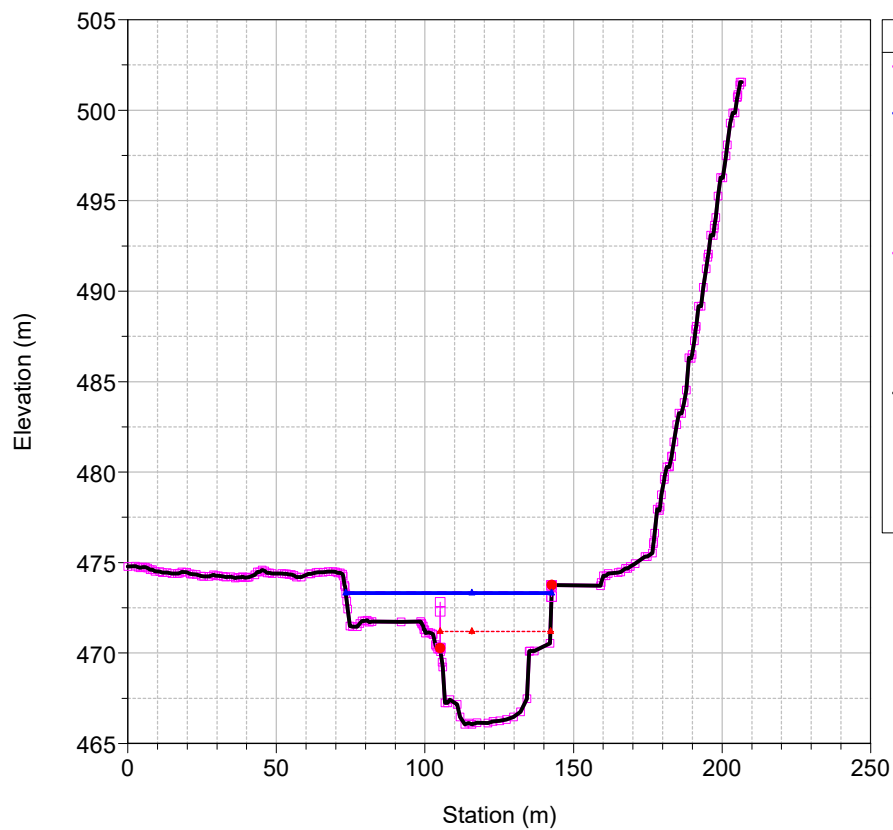
Legend	
WS TR 100 - 01_SDF_R24	
WS TR 100 - 02_PRG_R24	
Crit TR 100 - 01_SDF_R24	
Crit TR 100 - 02_PRG_R24	
- 01_SDF_R24	
Ground - 01_SDF_R24	
Levee - 01_SDF_R24	
Bank Sta - 01_SDF_R24	
- 02_PRG_R24	
Ground - 02_PRG_R24	
Levee - 02_PRG_R24	
Bank Sta - 02_PRG_R24	

Torrente Sessera_1D Plan: 1) 02_PRG_R24 2) 01_SDF_R24
RS = 12160



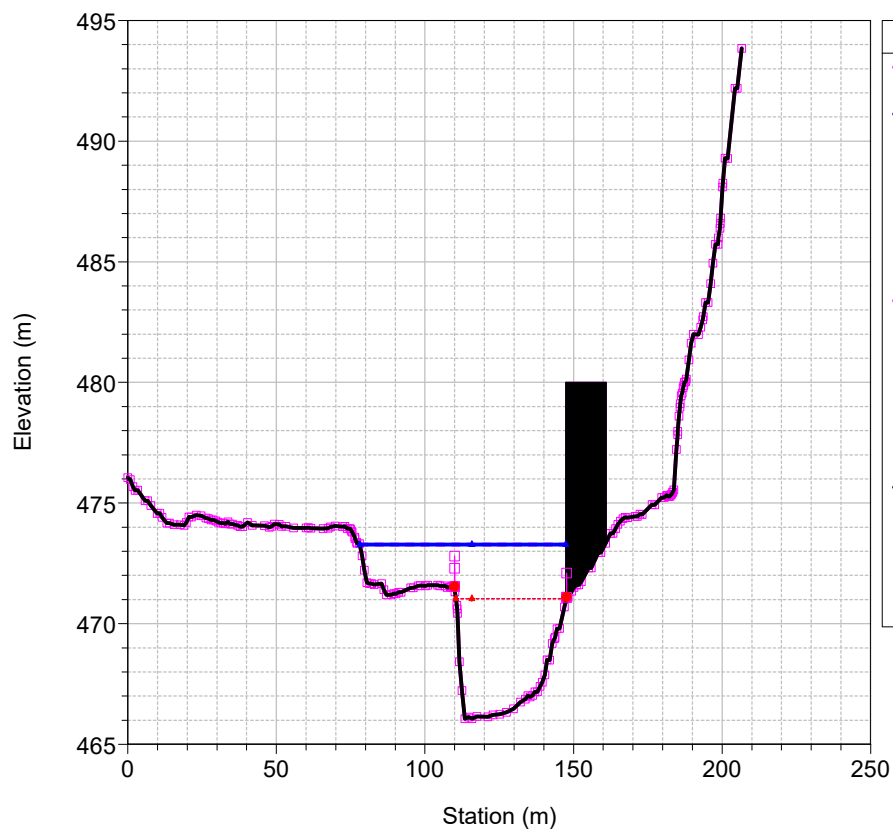
Legend	
WS TR 100 - 01_SDF_R24	
WS TR 100 - 02_PRG_R24	
Crit TR 100 - 01_SDF_R24	
Crit TR 100 - 02_PRG_R24	
Ground - 01_SDF_R24	
Levee - 01_SDF_R24	
Bank Sta - 01_SDF_R24	
Ground - 02_PRG_R24	
Levee - 02_PRG_R24	
Bank Sta - 02_PRG_R24	

Torrente Sessera_1D Plan: 1) 02_PRG_R24 2) 01_SDF_R24
RS = 12144



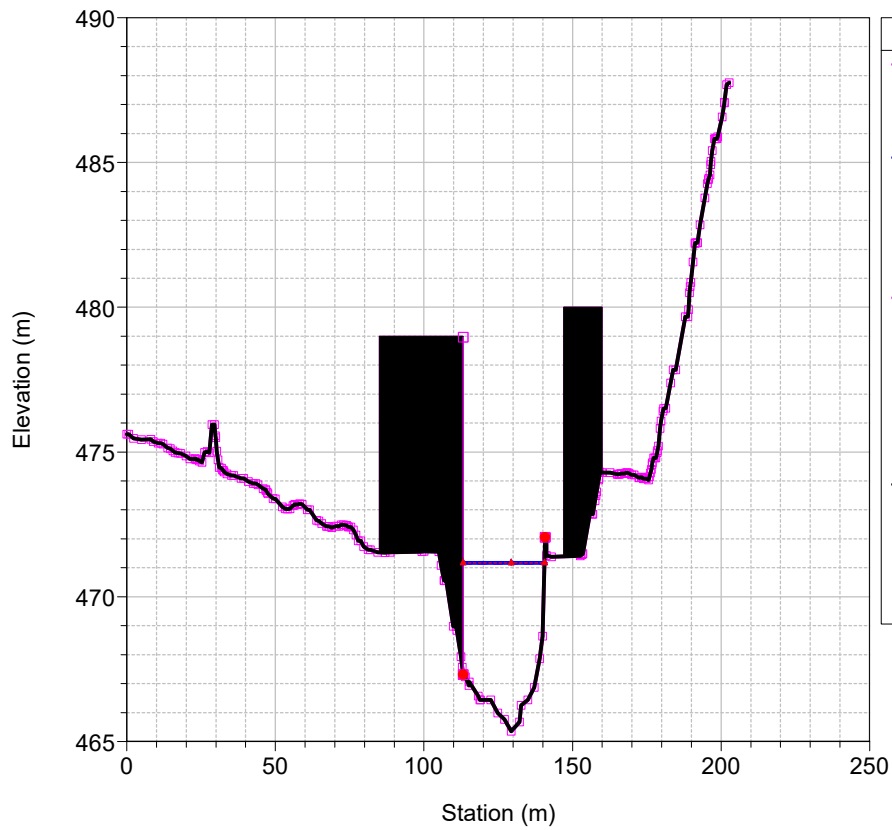
Legend	
WS TR 100 - 01_SDF_R24	
WS TR 100 - 02_PRG_R24	
Crit TR 100 - 01_SDF_R24	
Crit TR 100 - 02_PRG_R24	
Ground - 01_SDF_R24	
Levee - 01_SDF_R24	
Bank Sta - 01_SDF_R24	
Ground - 02_PRG_R24	
Levee - 02_PRG_R24	
Bank Sta - 02_PRG_R24	

Torrente Sessera_1D Plan: 1) 02_PRG_R24 2) 01_SDF_R24
RS = 12132



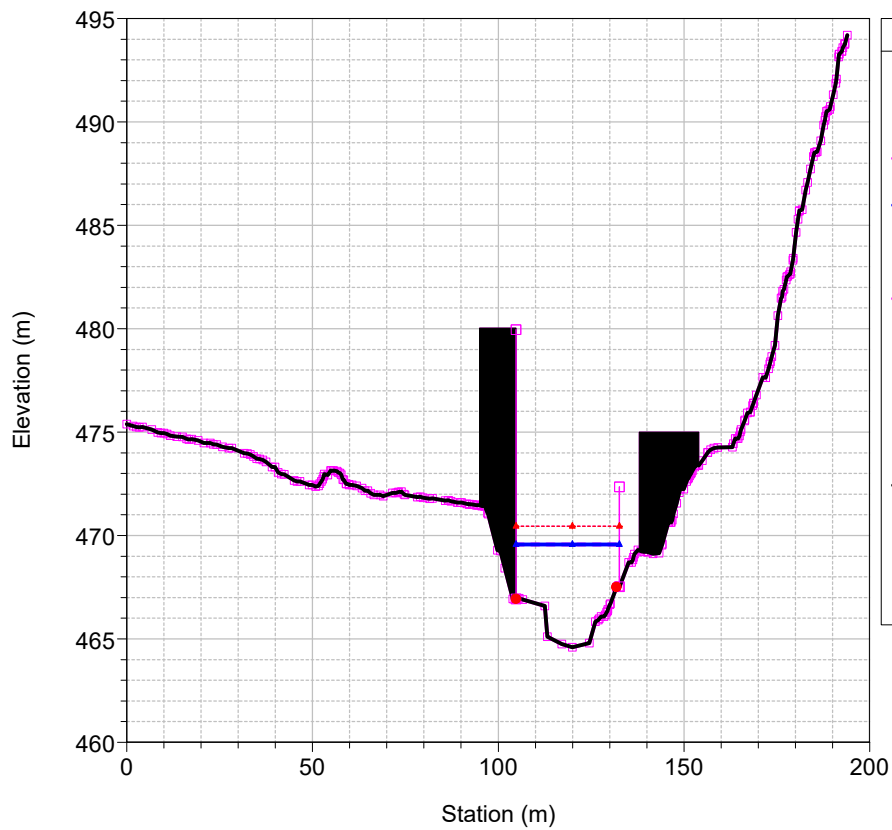
Legend	
WS TR 100 - 01_SDF_R24	
WS TR 100 - 02_PRG_R24	
Crit TR 100 - 01_SDF_R24	
Crit TR 100 - 02_PRG_R24	
- 01_SDF_R24	
Ground - 01_SDF_R24	
Levee - 01_SDF_R24	
Bank Sta - 01_SDF_R24	
- 02_PRG_R24	
Ground - 02_PRG_R24	
Levee - 02_PRG_R24	
Bank Sta - 02_PRG_R24	

Torrente Sessera_1D Plan: 1) 02_PRG_R24 2) 01_SDF_R24
RS = 12103



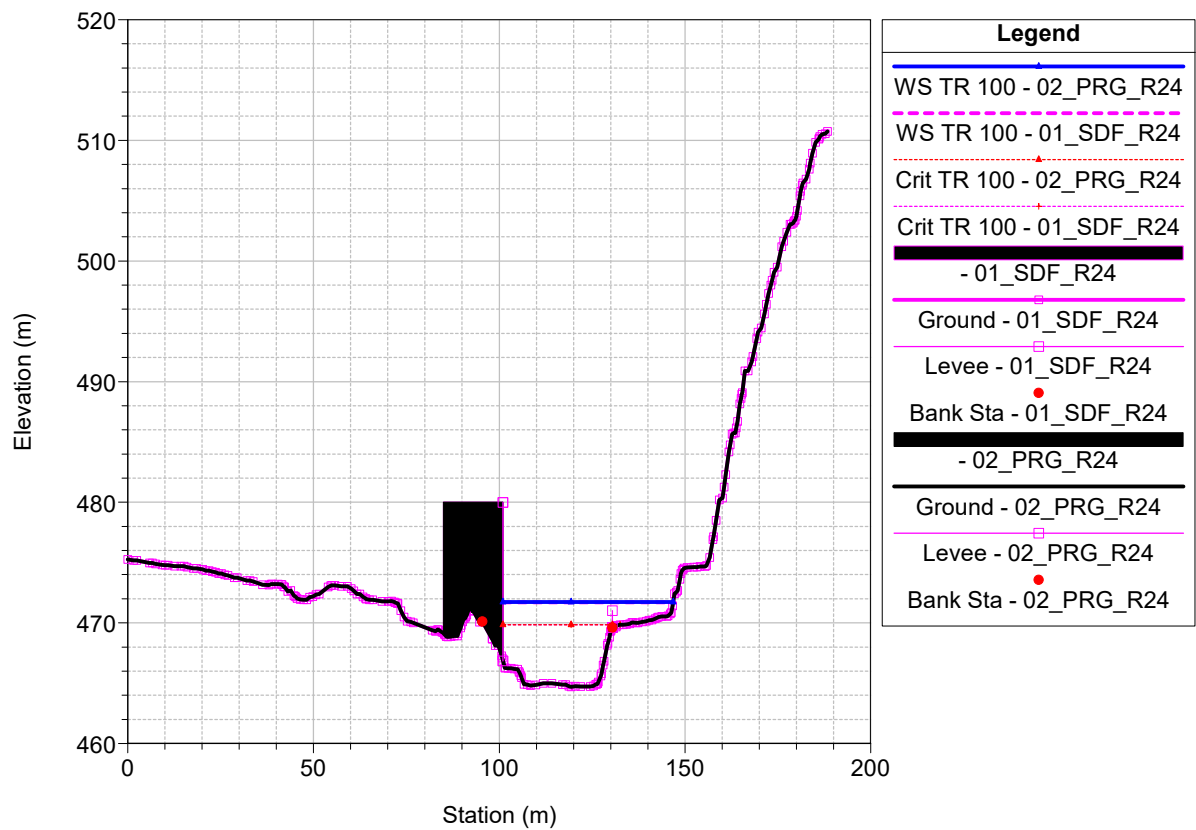
Legend	
WS TR 100 - 01_SDF_R24	
Crit TR 100 - 01_SDF_R24	
WS TR 100 - 02_PRG_R24	
Crit TR 100 - 02_PRG_R24	
- 01_SDF_R24	
Ground - 01_SDF_R24	
Levee - 01_SDF_R24	
Bank Sta - 01_SDF_R24	
- 02_PRG_R24	
Ground - 02_PRG_R24	
Levee - 02_PRG_R24	
Bank Sta - 02_PRG_R24	

Torrente Sessera_1D Plan: 1) 02_PRG_R24 2) 01_SDF_R24
RS = 12093

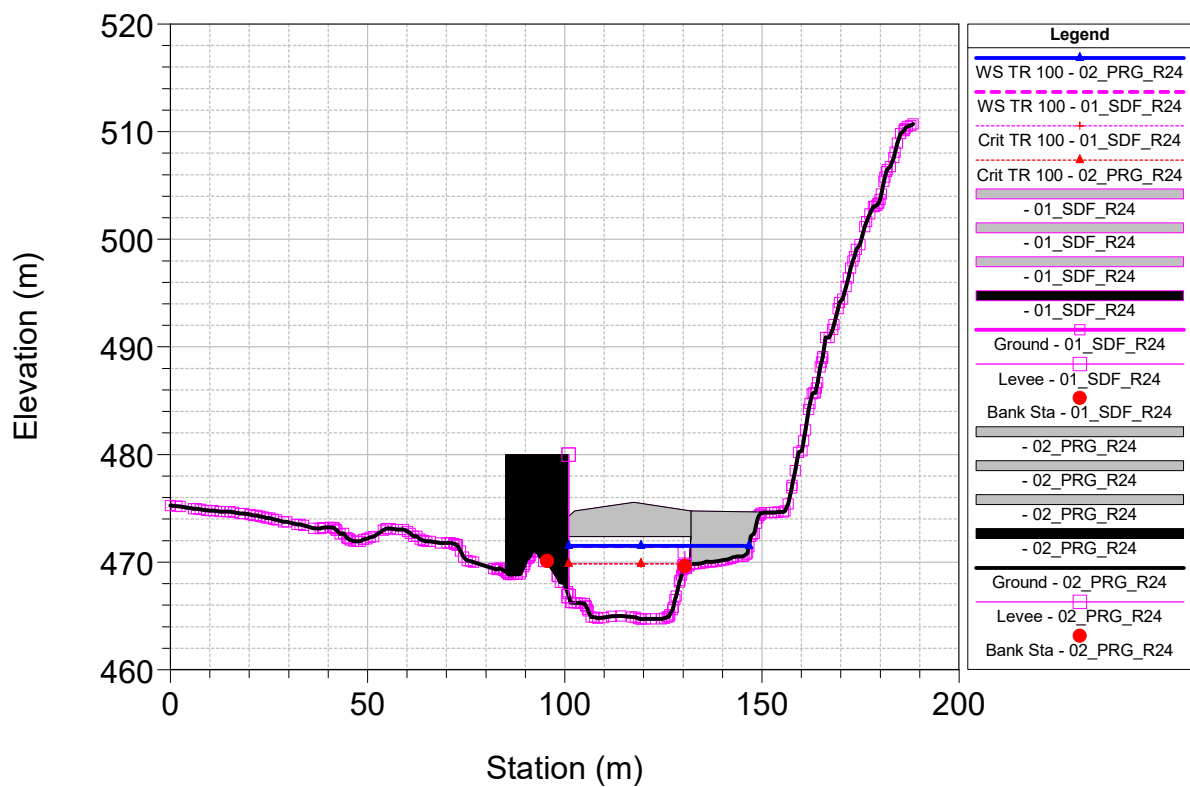


Legend	
Crit TR 100 - 01_SDF_R24	
Crit TR 100 - 02_PRG_R24	
WS TR 100 - 01_SDF_R24	
WS TR 100 - 02_PRG_R24	
- 01_SDF_R24	
Ground - 01_SDF_R24	
Levee - 01_SDF_R24	
Bank Sta - 01_SDF_R24	
- 02_PRG_R24	
Ground - 02_PRG_R24	
Levee - 02_PRG_R24	
Bank Sta - 02_PRG_R24	


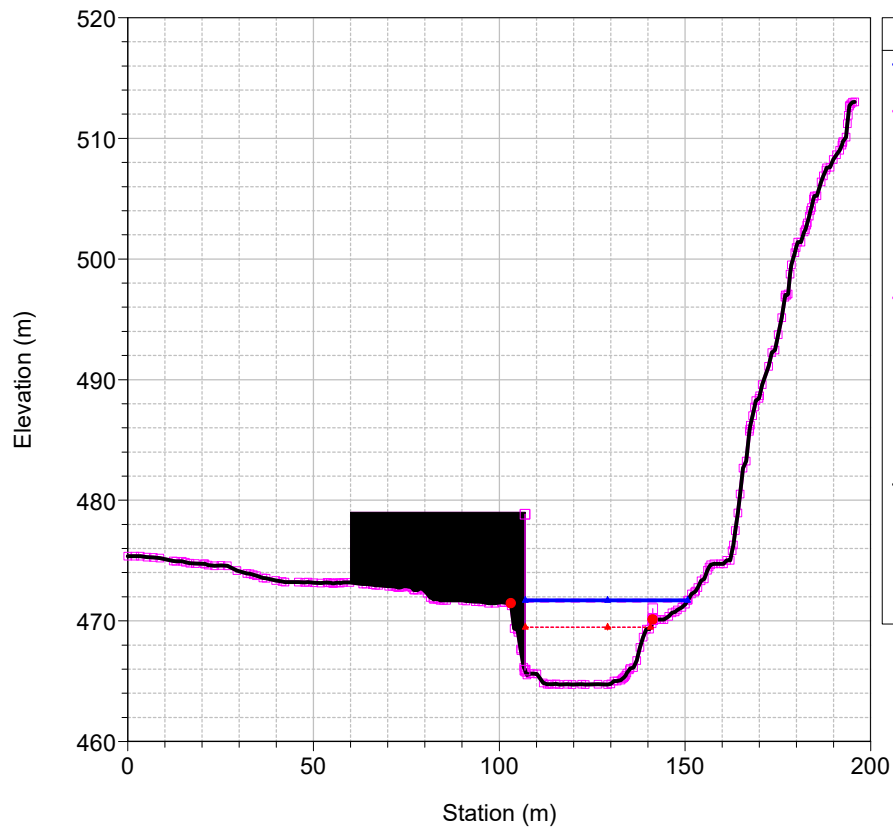
Torrente Sessera_1D Plan: 1) 02_PRG_R24 2) 01_SDF_R24
RS = 12079



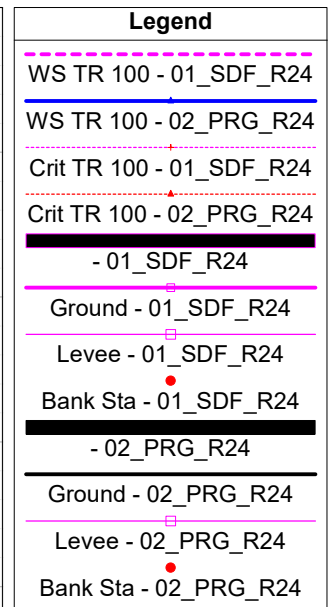
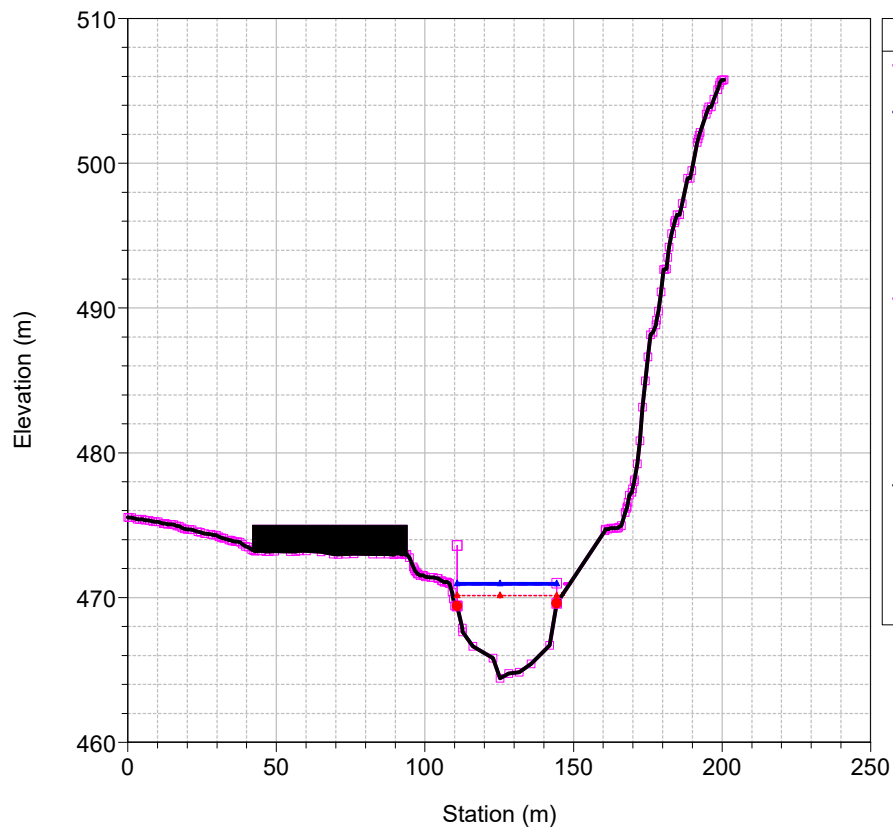
Torrente Sessera_1D Plan: 1) 02_PRG_R24 2) 01_SDF_R24
RS = 12075 BR PONTE CONDOTTA



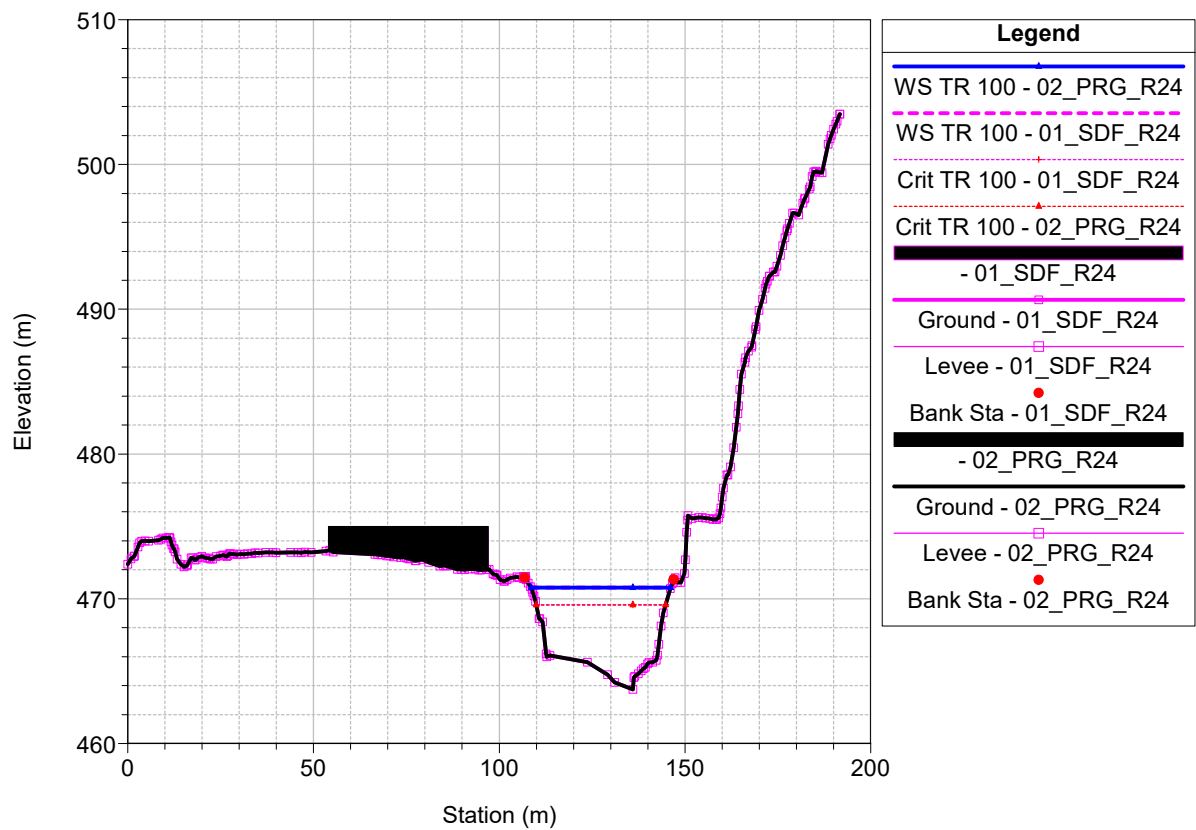
Torrente Sessera_1D Plan: 1) 02_PRG_R24 2) 01_SDF_R24
RS = 12070



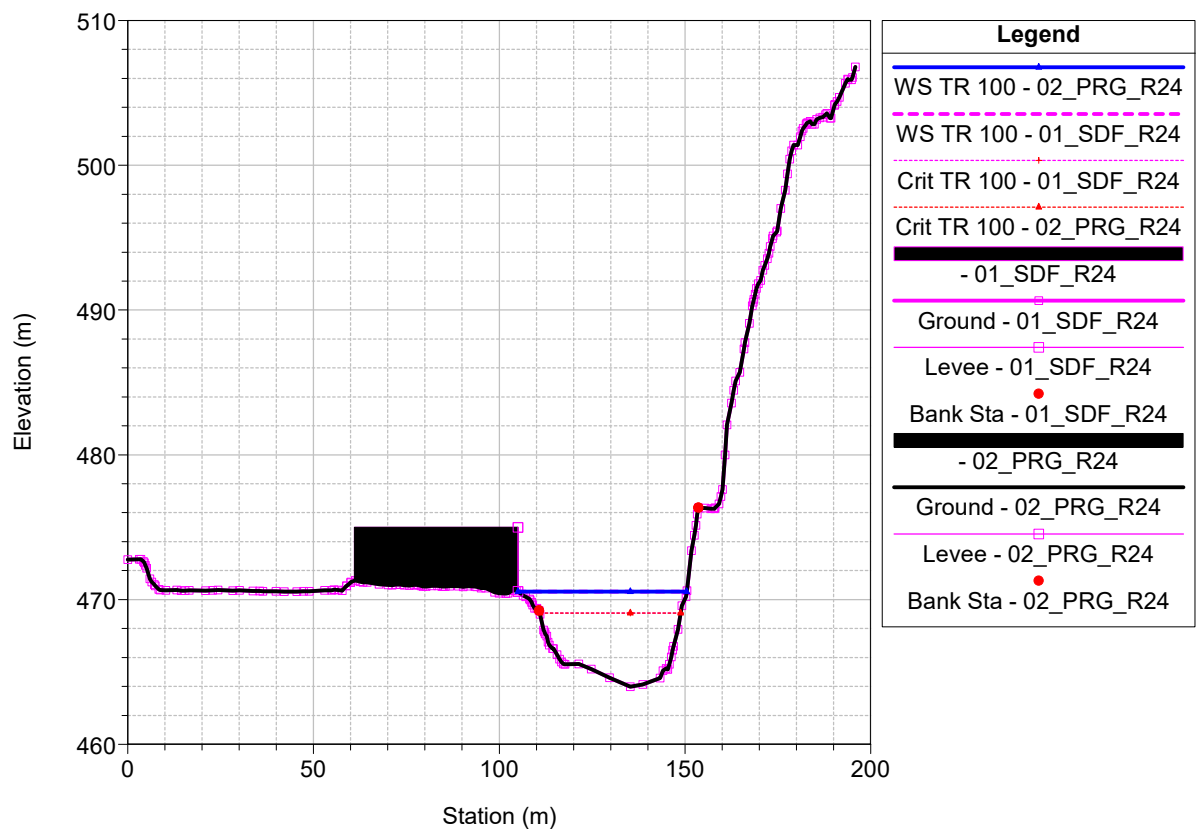
Torrente Sessera_1D Plan: 1) 02_PRG_R24 2) 01_SDF_R24
RS = 12058



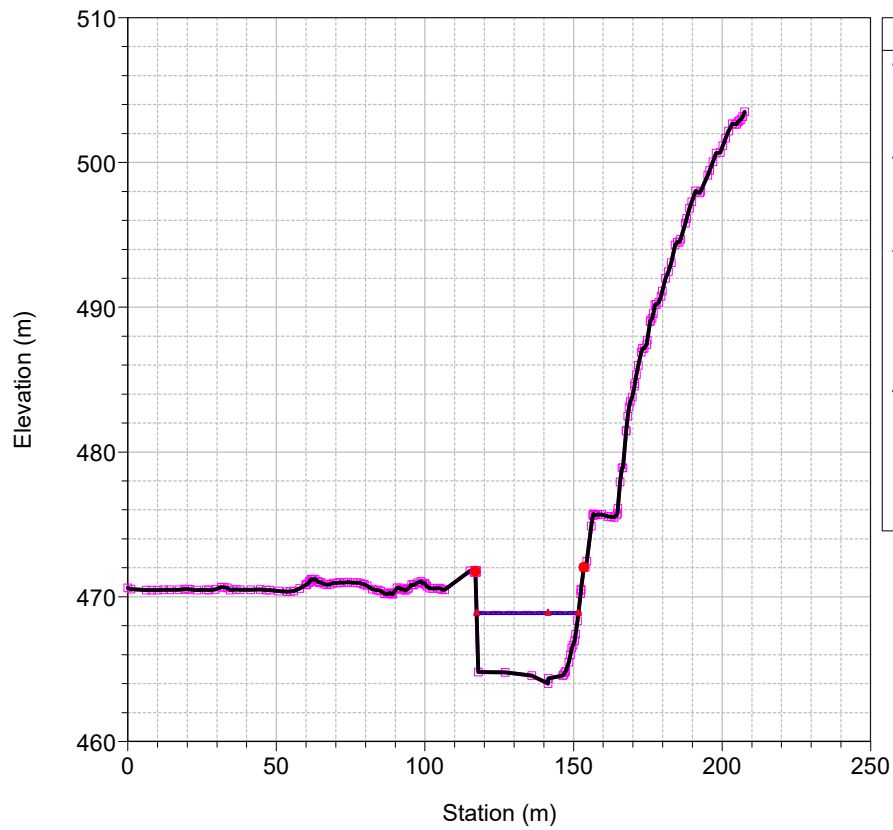
Torrente Sessera_1D Plan: 1) 02_PRG_R24 2) 01_SDF_R24
RS = 12018



Torrente Sessera_1D Plan: 1) 02_PRG_R24 2) 01_SDF_R24
RS = 11966

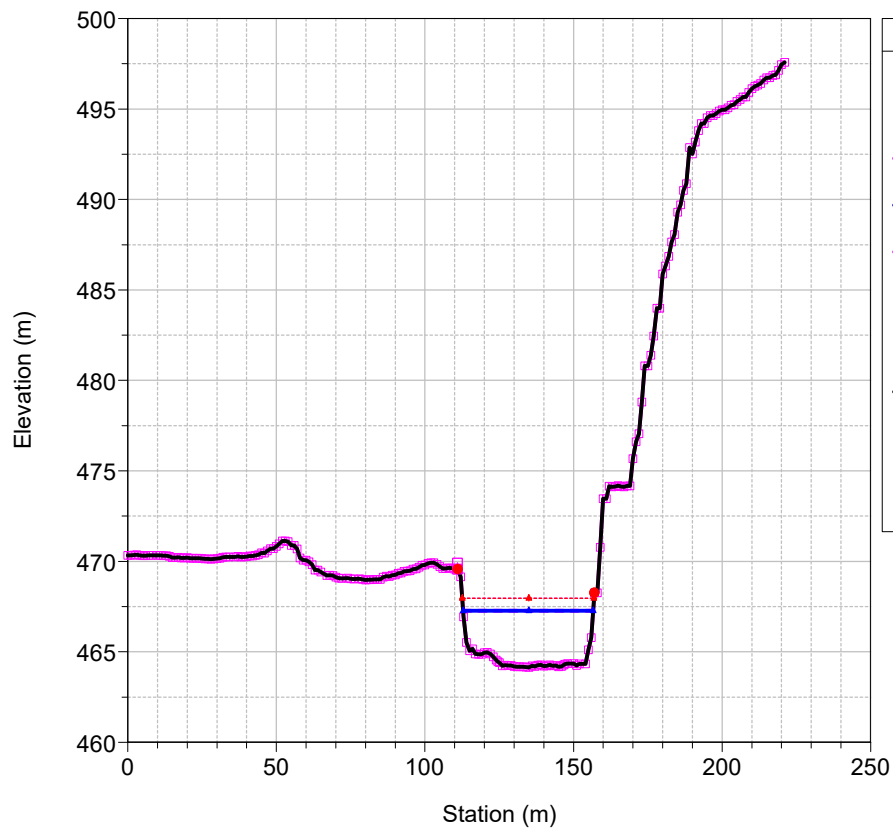


Torrente Sessera_1D Plan: 1) 02_PRG_R24 2) 01_SDF_R24
RS = 11916



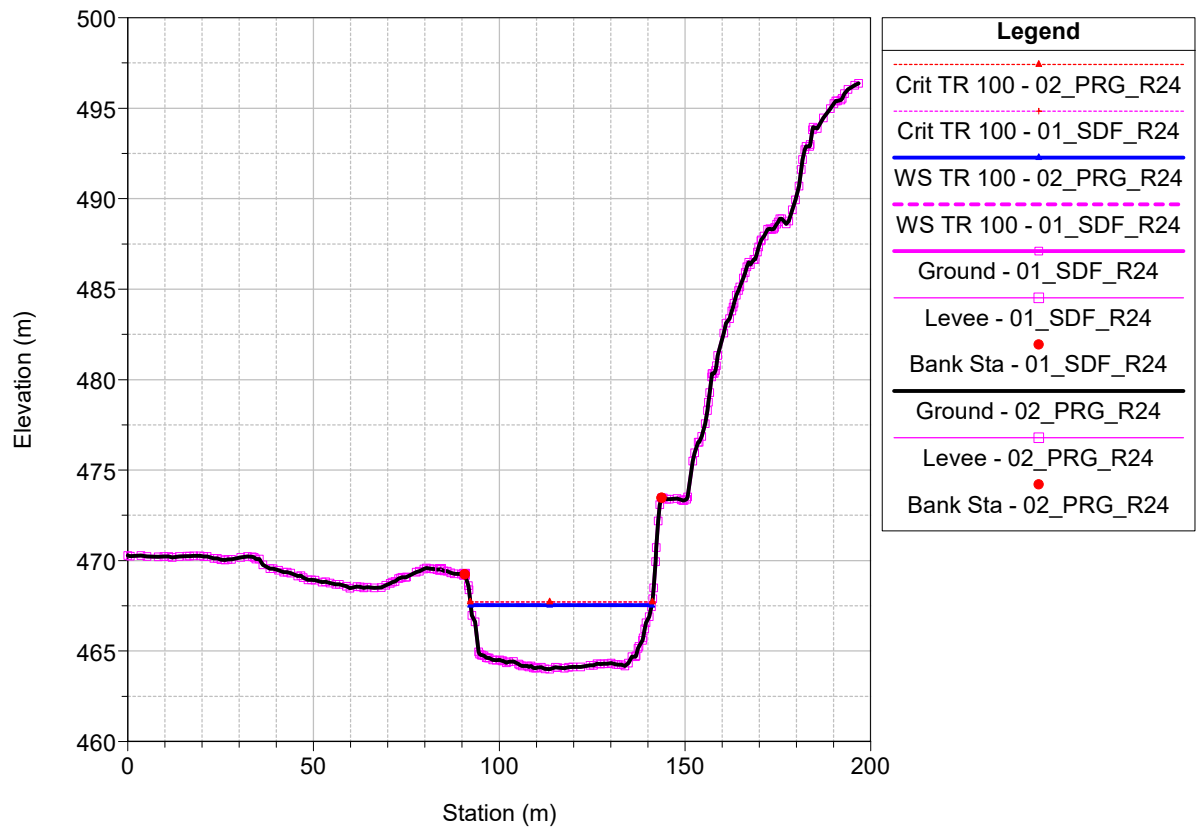
Legend
WS TR 100 - 01_SDF_R24
Crit TR 100 - 01_SDF_R24
WS TR 100 - 02_PRG_R24
Crit TR 100 - 02_PRG_R24
Ground - 01_SDF_R24
Levee - 01_SDF_R24
Bank Sta - 01_SDF_R24
Ground - 02_PRG_R24
Levee - 02_PRG_R24
Bank Sta - 02_PRG_R24

Torrente Sessera_1D Plan: 1) 02_PRG_R24 2) 01_SDF_R24
RS = 11881

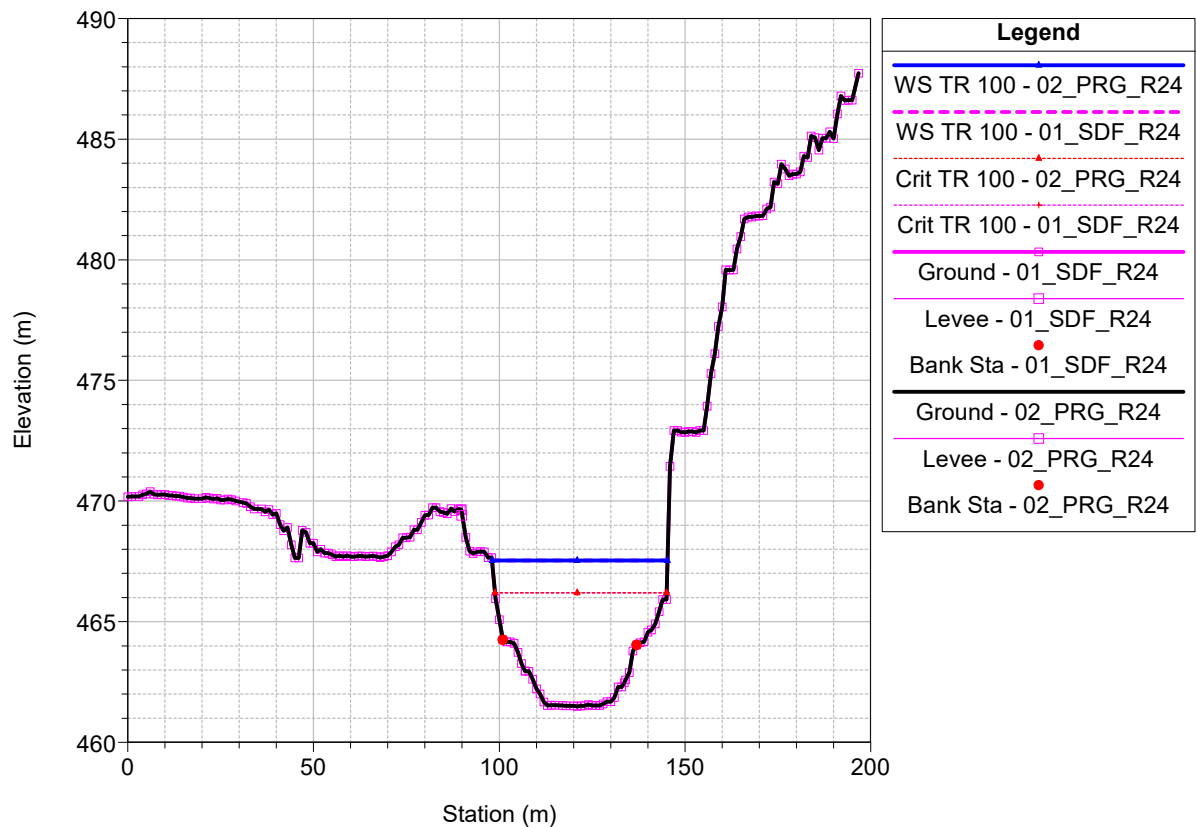


Legend
Crit TR 100 - 01_SDF_R24
Crit TR 100 - 02_PRG_R24
WS TR 100 - 01_SDF_R24
WS TR 100 - 02_PRG_R24
Ground - 01_SDF_R24
Levee - 01_SDF_R24
Bank Sta - 01_SDF_R24
Ground - 02_PRG_R24
Levee - 02_PRG_R24
Bank Sta - 02_PRG_R24

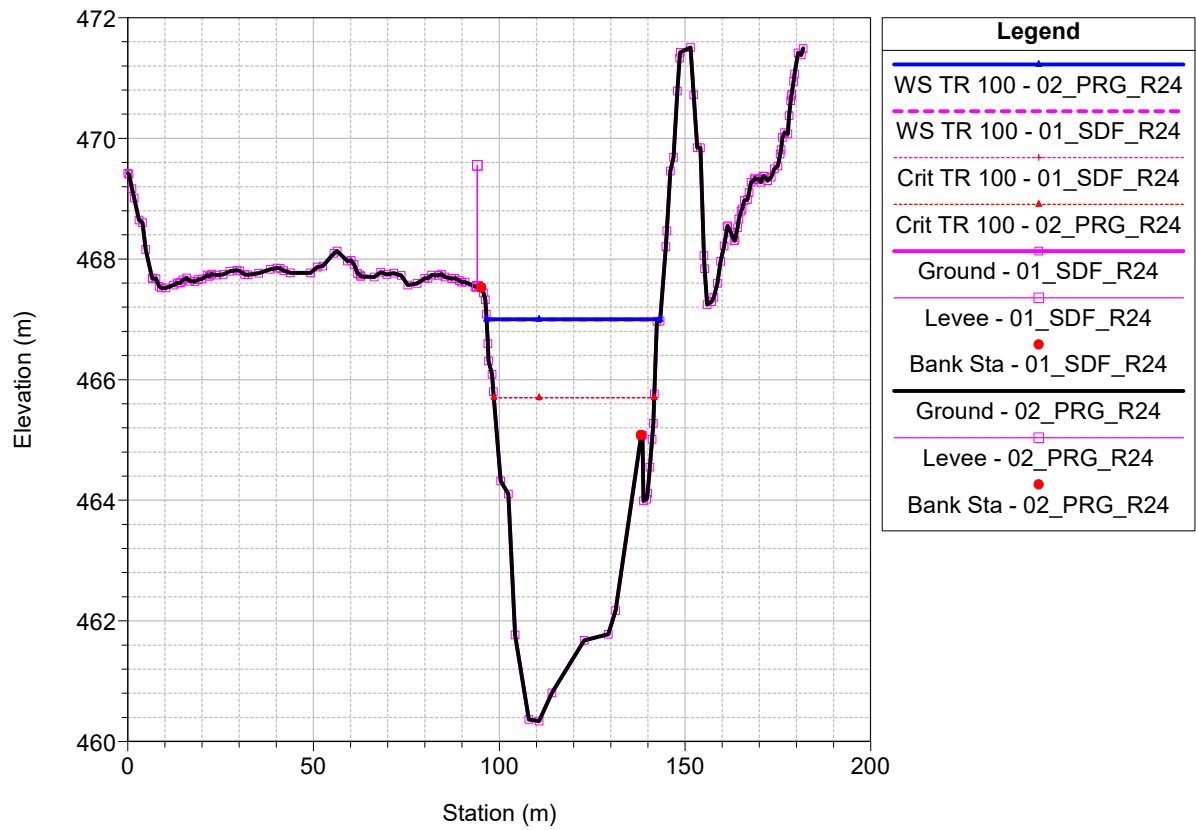
Torrente Sessera_1D Plan: 1) 02_PRG_R24 2) 01_SDF_R24
RS = 11864



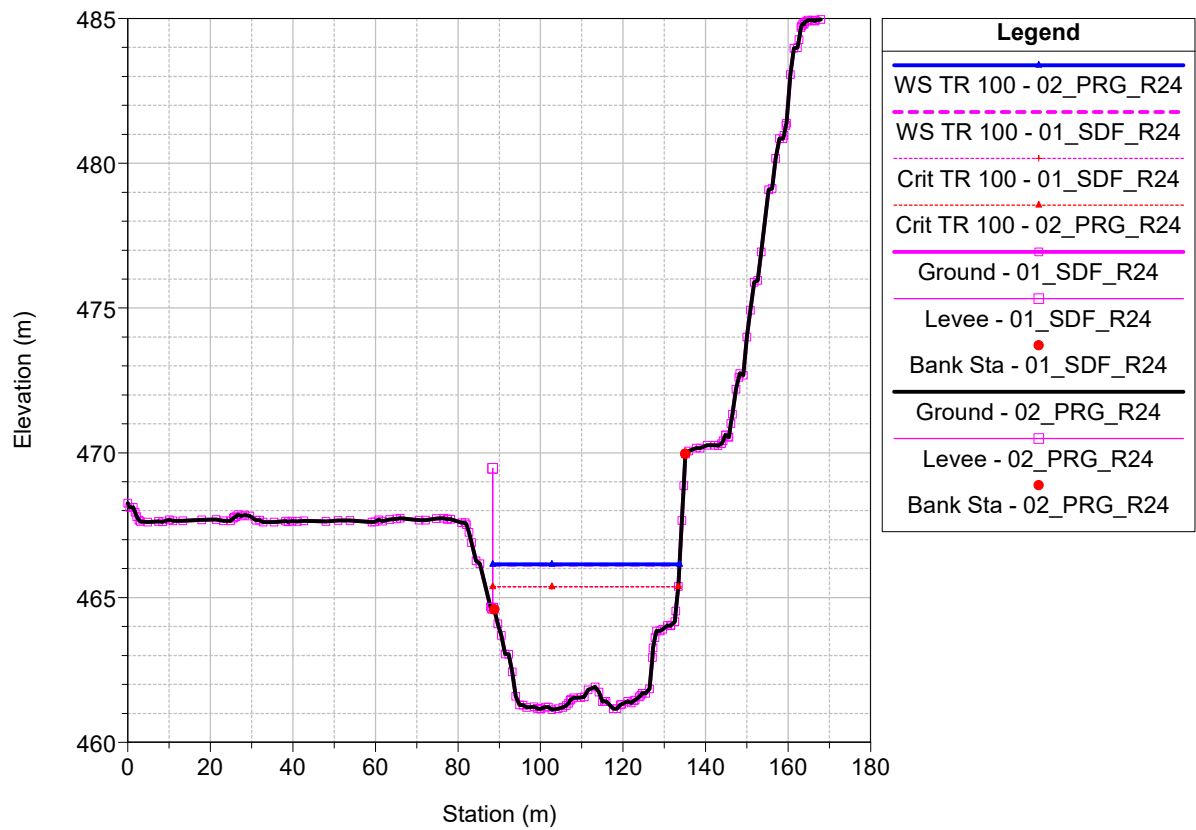
Torrente Sessera_1D Plan: 1) 02_PRG_R24 2) 01_SDF_R24
RS = 11849



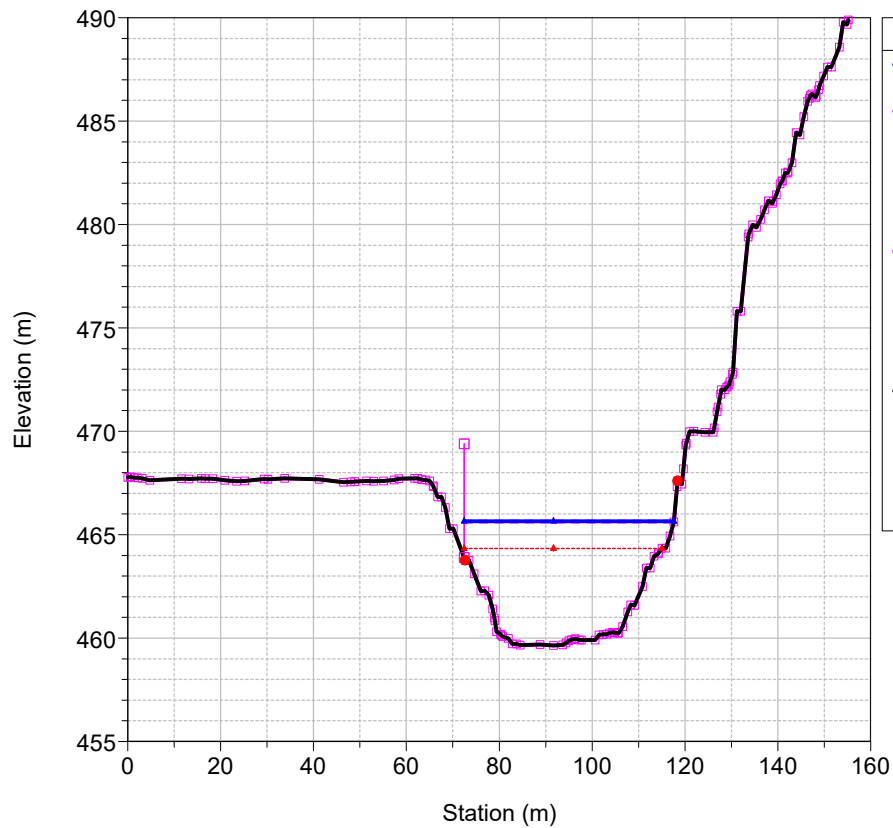
Torrente Sessera_1D Plan: 1) 02_PRG_R24 2) 01_SDF_R24
RS = 11811



Torrente Sessera_1D Plan: 1) 02_PRG_R24 2) 01_SDF_R24
RS = 11772

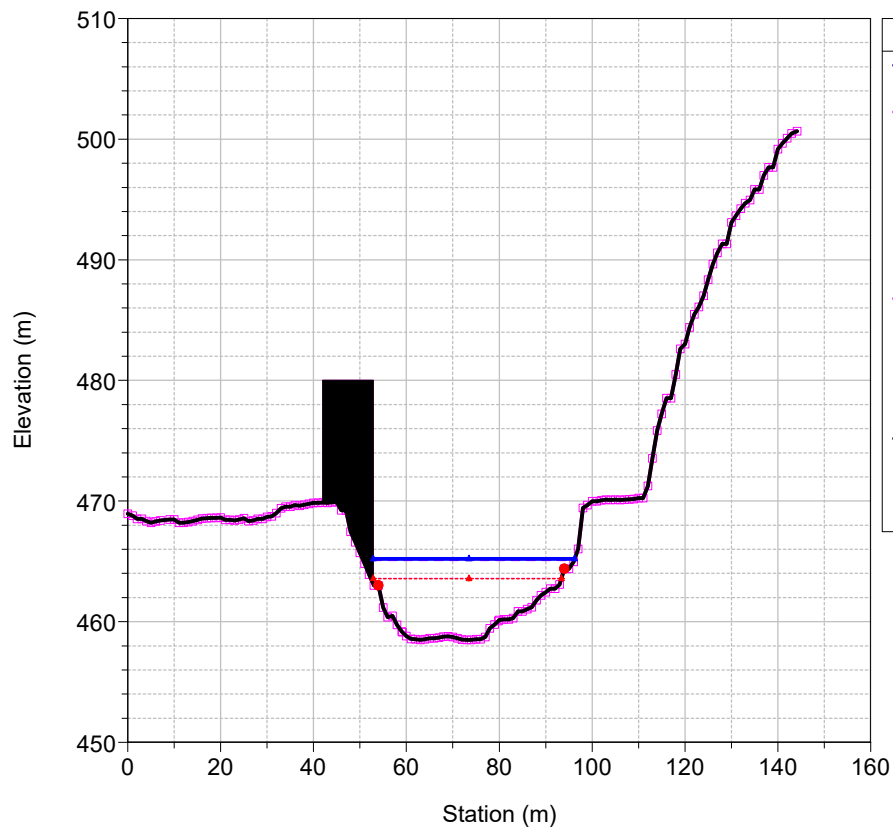


Torrente Sessera_1D Plan: 1) 02_PRG_R24 2) 01_SDF_R24
RS = 11734

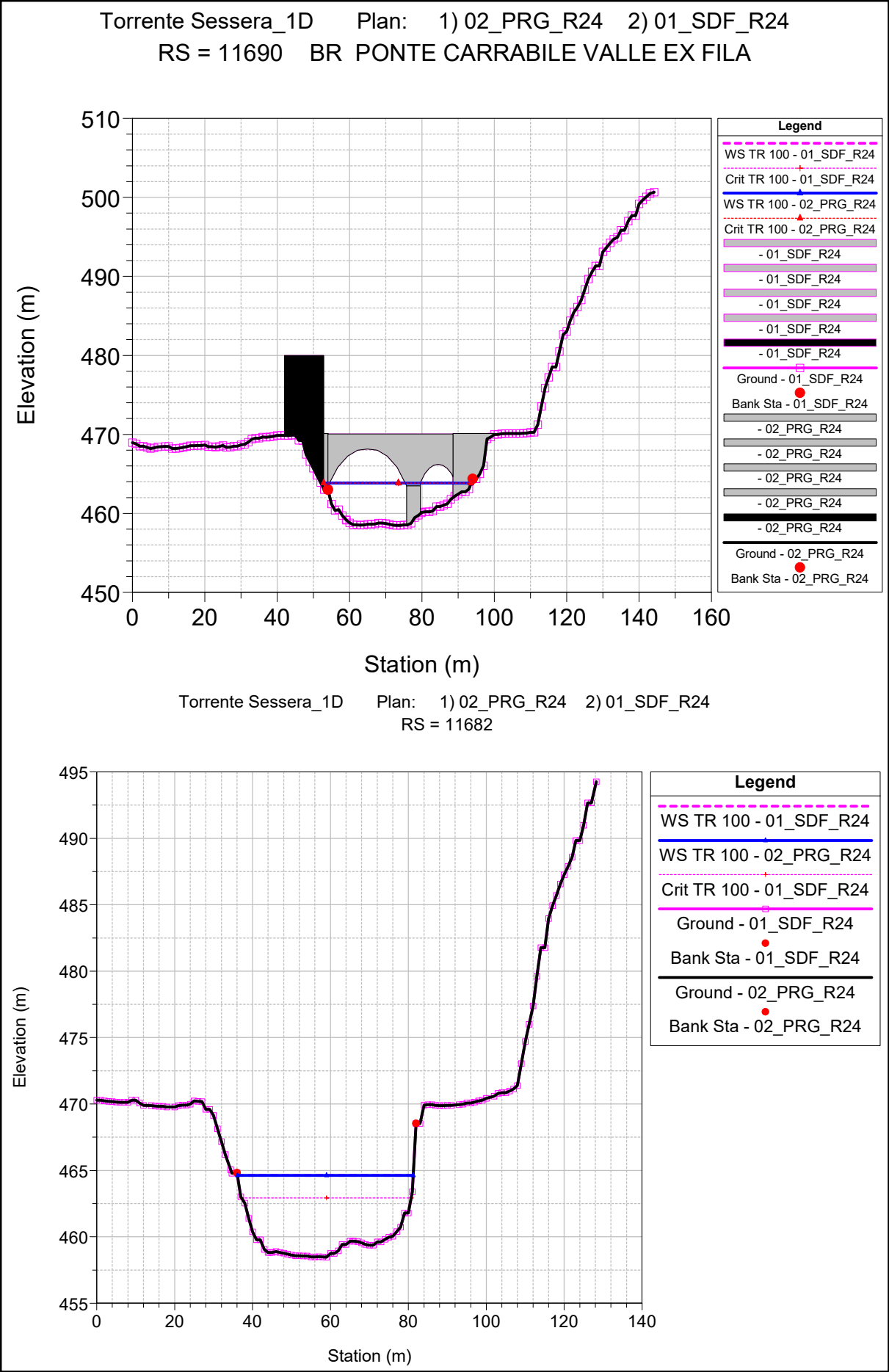


Legend	
WS TR 100 - 02_PRG_R24	
WS TR 100 - 01_SDF_R24	
Crit TR 100 - 01_SDF_R24	
Crit TR 100 - 02_PRG_R24	
Ground - 01_SDF_R24	
Levee - 01_SDF_R24	
Bank Sta - 01_SDF_R24	
Ground - 02_PRG_R24	
Levee - 02_PRG_R24	
Bank Sta - 02_PRG_R24	

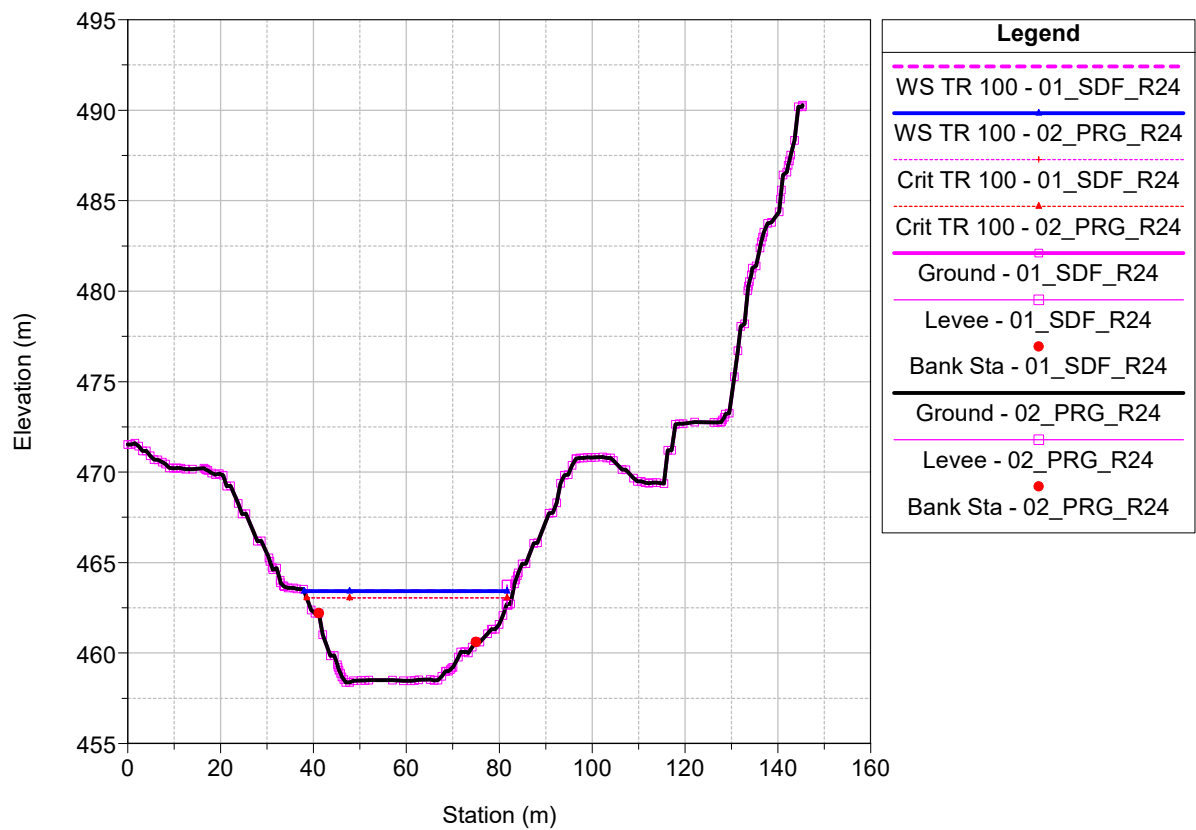
Torrente Sessera_1D Plan: 1) 02_PRG_R24 2) 01_SDF_R24
RS = 11697



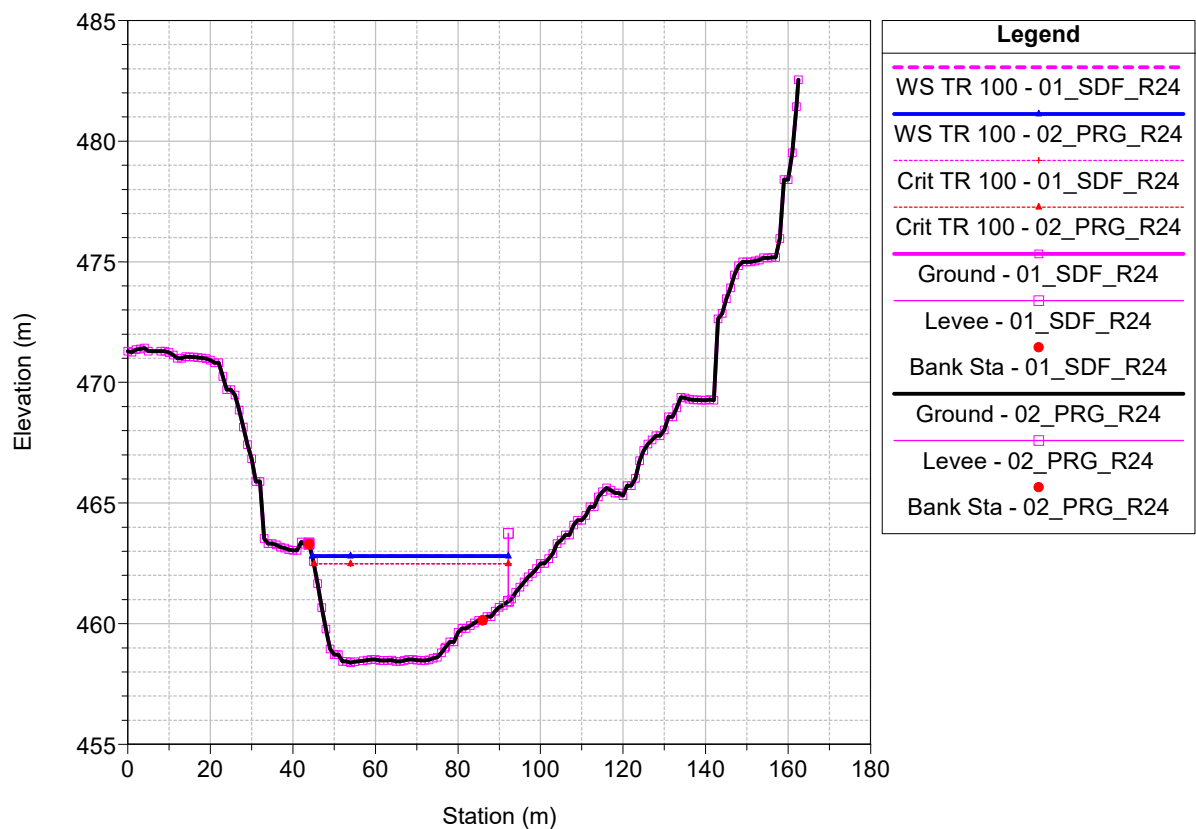
Legend	
WS TR 100 - 02_PRG_R24	
WS TR 100 - 01_SDF_R24	
Crit TR 100 - 01_SDF_R24	
Crit TR 100 - 02_PRG_R24	
- 01_SDF_R24	
Ground - 01_SDF_R24	
Bank Sta - 01_SDF_R24	
- 02_PRG_R24	
Ground - 02_PRG_R24	
Bank Sta - 02_PRG_R24	



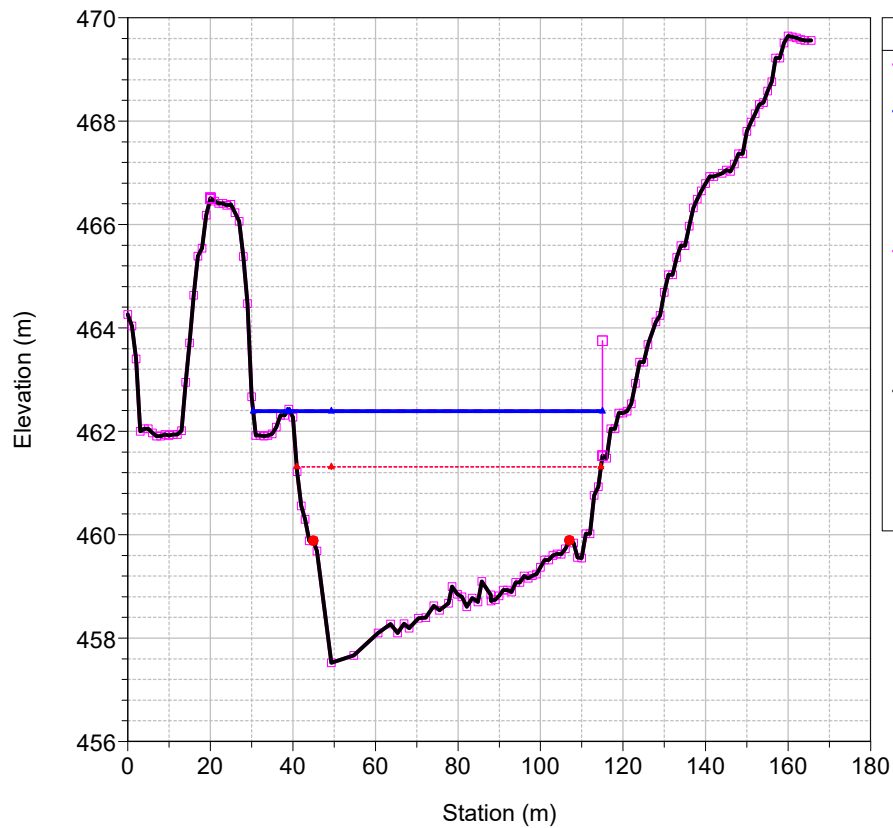
Torrente Sessera_1D Plan: 1) 02_PRG_R24 2) 01_SDF_R24
RS = 11647



Torrente Sessera_1D Plan: 1) 02_PRG_R24 2) 01_SDF_R24
RS = 11612

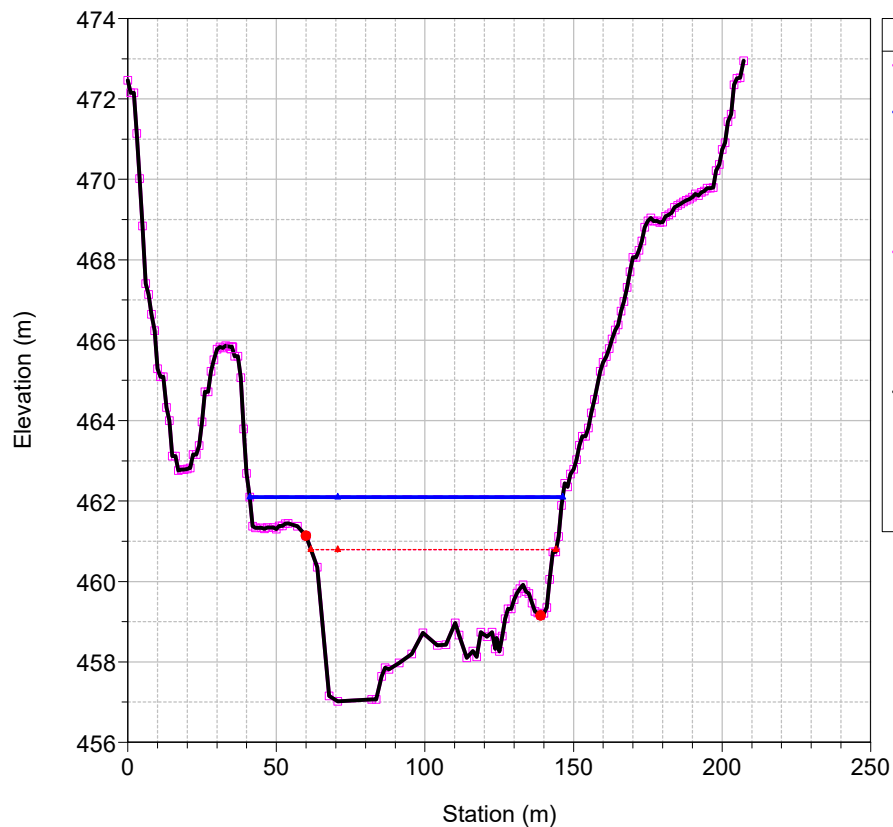


Torrente Sessera_1D Plan: 1) 02_PRG_R24 2) 01_SDF_R24
RS = 11539

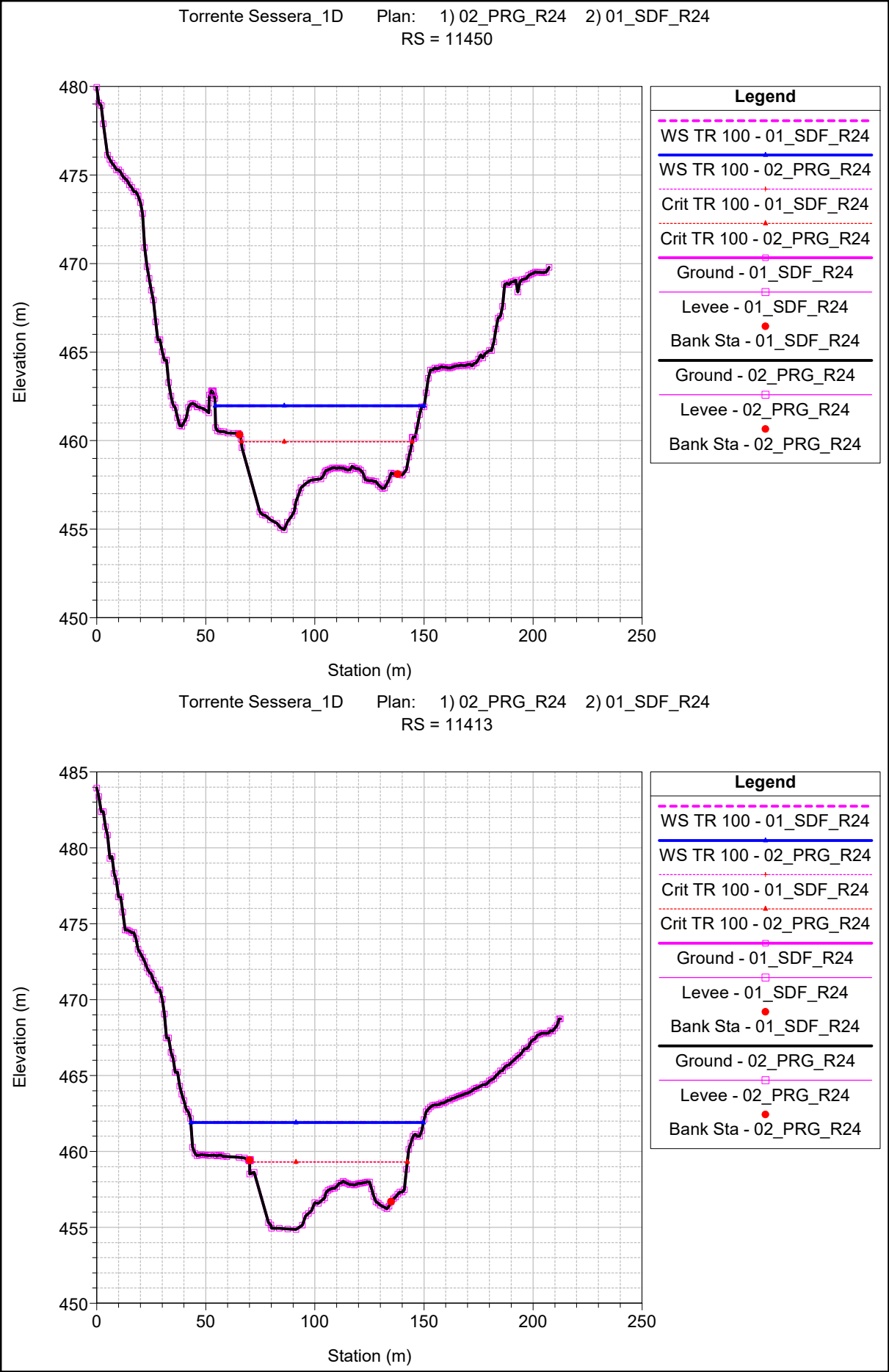


Legend	
WS TR 100 - 01_SDF_R24	—
WS TR 100 - 02_PRG_R24	—
Crit TR 100 - 01_SDF_R24	—
Crit TR 100 - 02_PRG_R24	—
Ground - 01_SDF_R24	—
Levee - 01_SDF_R24	—
Bank Sta - 01_SDF_R24	•
<hr/>	
Ground - 02_PRG_R24	—
Levee - 02_PRG_R24	—
Bank Sta - 02_PRG_R24	•

Torrente Sessera_1D Plan: 1) 02_PRG_R24 2) 01_SDF_R24
RS = 11491



Legend	
WS TR 100 - 01_SDF_R24	—
WS TR 100 - 02_PRG_R24	—
Crit TR 100 - 01_SDF_R24	—
Crit TR 100 - 02_PRG_R24	—
Ground - 01_SDF_R24	—
Levee - 01_SDF_R24	—
Bank Sta - 01_SDF_R24	•
<hr/>	
Ground - 02_PRG_R24	—
Levee - 02_PRG_R24	—
Bank Sta - 02_PRG_R24	•



Torrente Sessera_1D

Plan: 1) 02_PRG_R24 2) 01_SDF_R24

RS = 11413

Elevation (m)

Station (m)

Legend

WS TR 100 - 01_SDF_R24

WS TR 100 - 02_PRG_R24

Crit TR 100 - 01_SDF_R24

Crit TR 100 - 02_PRG_R24

Ground - 01_SDF_R24

Levee - 01_SDF_R24

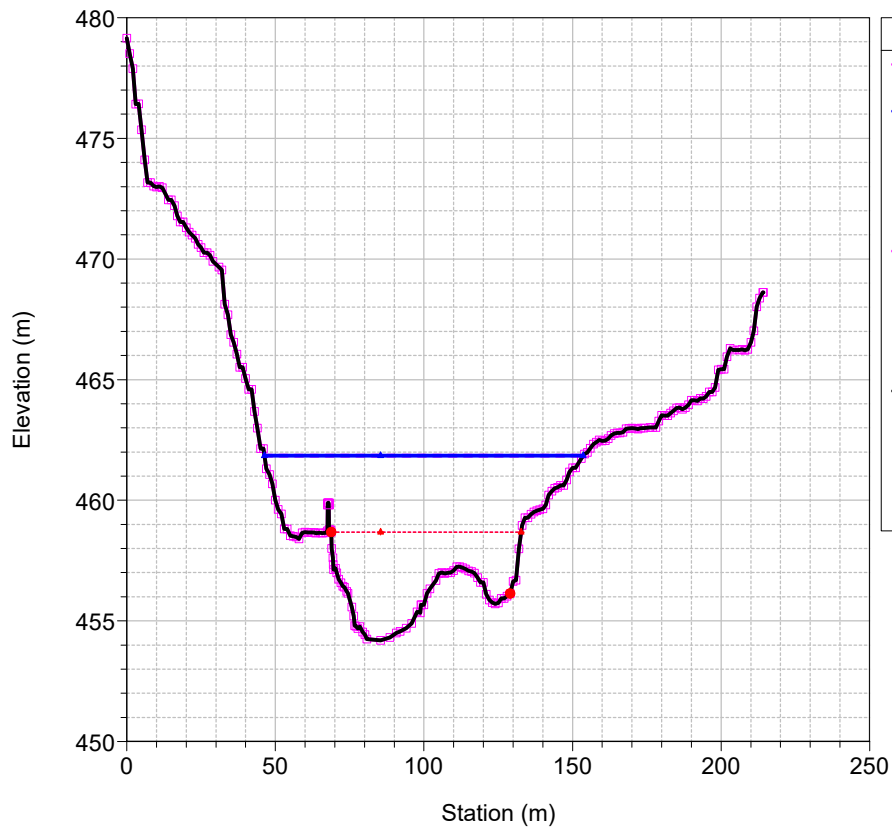
Bank Sta - 01_SDF_R24

Ground - 02_PRG_R24

Levee - 02_PRG_R24

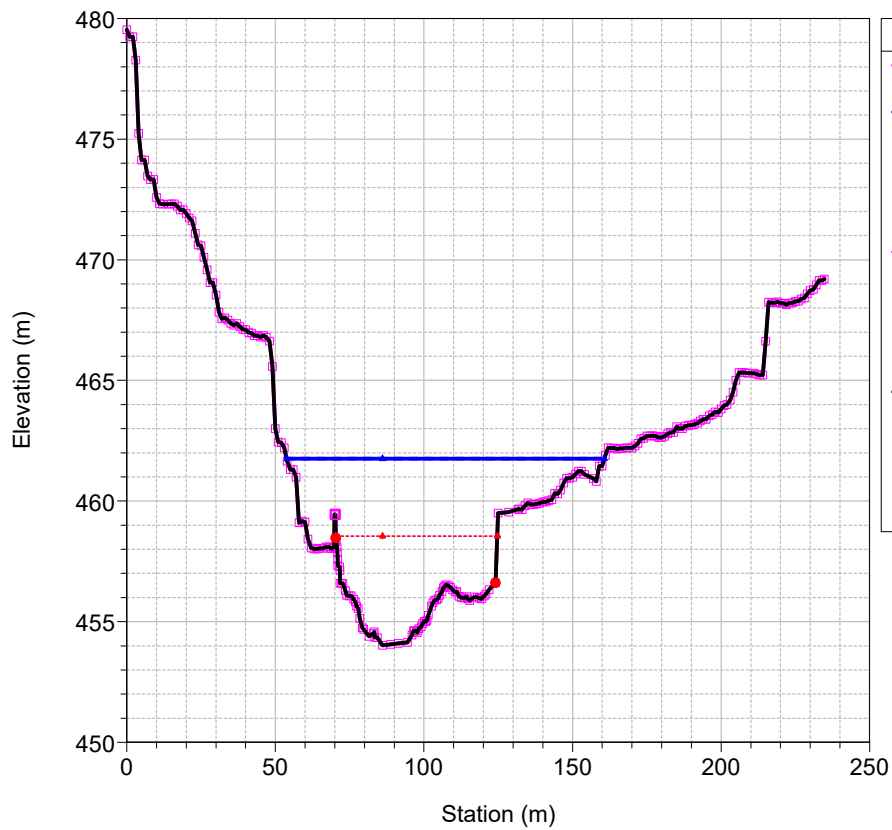
Bank Sta - 02_PRG_R24

Torrente Sessera_1D Plan: 1) 02_PRG_R24 2) 01_SDF_R24
RS = 11381



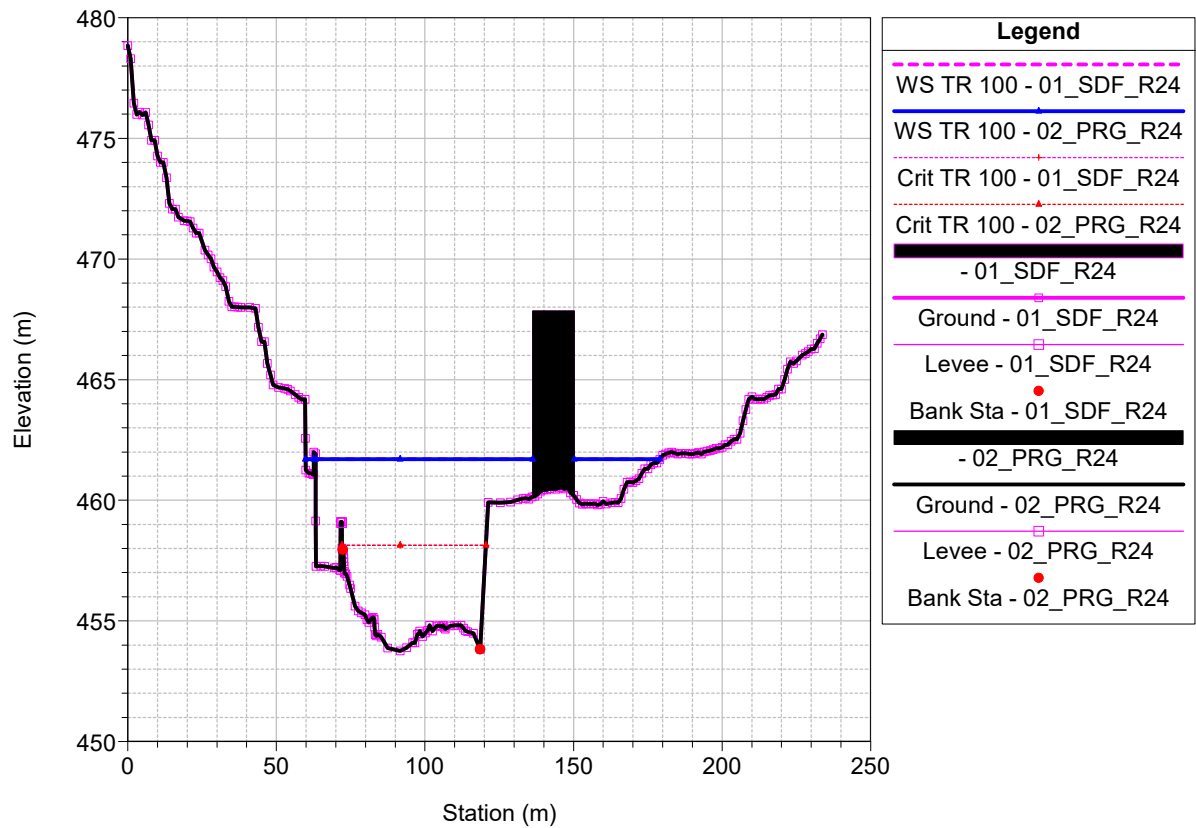
Legend
WS TR 100 - 01_SDF_R24
WS TR 100 - 02_PRG_R24
Crit TR 100 - 01_SDF_R24
Crit TR 100 - 02_PRG_R24
Ground - 01_SDF_R24
Levee - 01_SDF_R24
Bank Sta - 01_SDF_R24
Ground - 02_PRG_R24
Levee - 02_PRG_R24
Bank Sta - 02_PRG_R24

Torrente Sessera_1D Plan: 1) 02_PRG_R24 2) 01_SDF_R24
RS = 11364

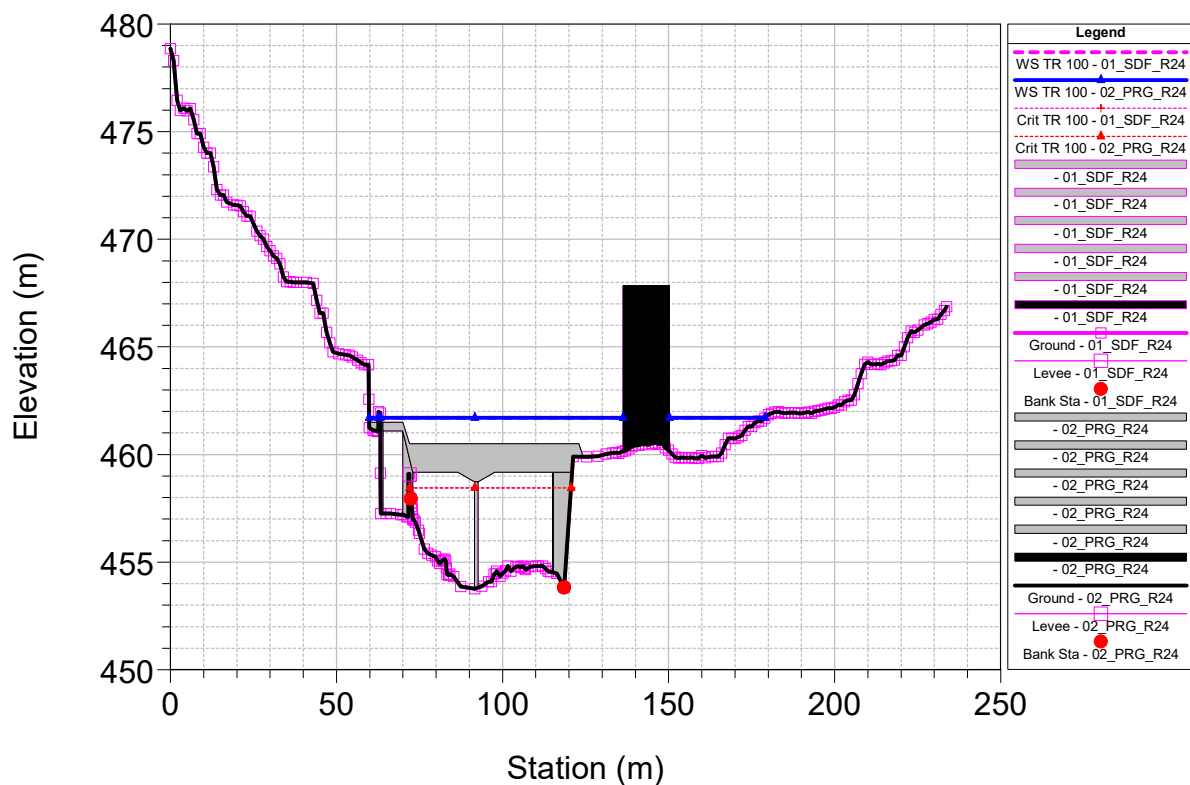


Legend
WS TR 100 - 01_SDF_R24
WS TR 100 - 02_PRG_R24
Crit TR 100 - 01_SDF_R24
Crit TR 100 - 02_PRG_R24
Ground - 01_SDF_R24
Levee - 01_SDF_R24
Bank Sta - 01_SDF_R24
Ground - 02_PRG_R24
Levee - 02_PRG_R24
Bank Sta - 02_PRG_R24

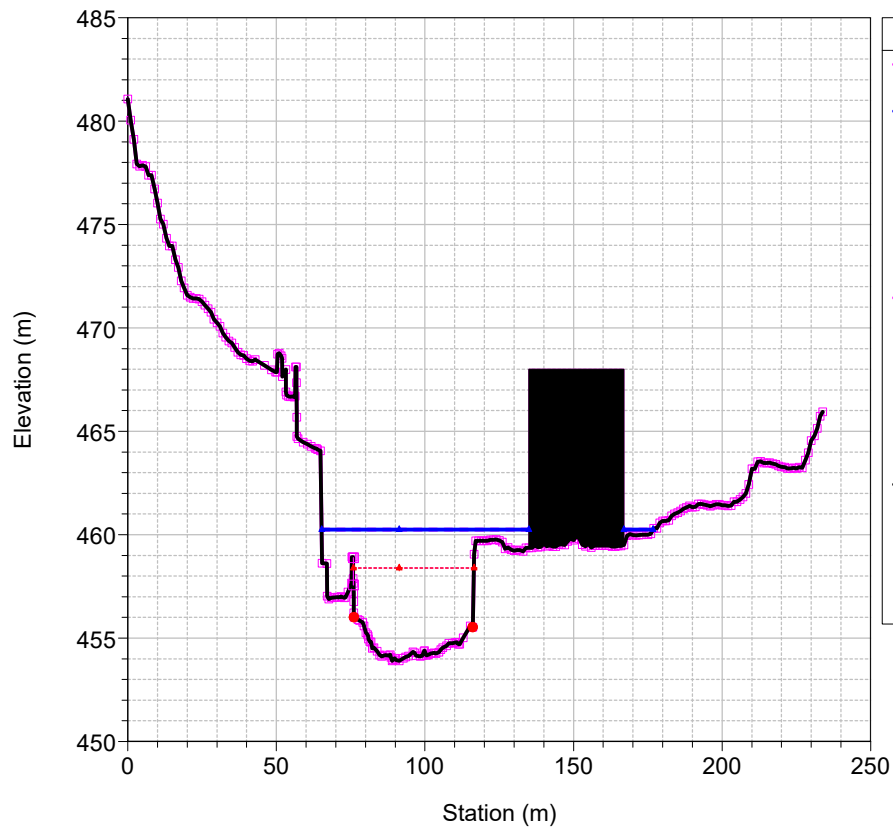
Torrente Sessera_1D Plan: 1) 02_PRG_R24 2) 01_SDF_R24
RS = 11347



Torrente Sessera_1D Plan: 1) 02_PRG_R24 2) 01_SDF_R24
RS = 11340 BR PASSERELLA PEDONALE IN VIA LIBERTA'

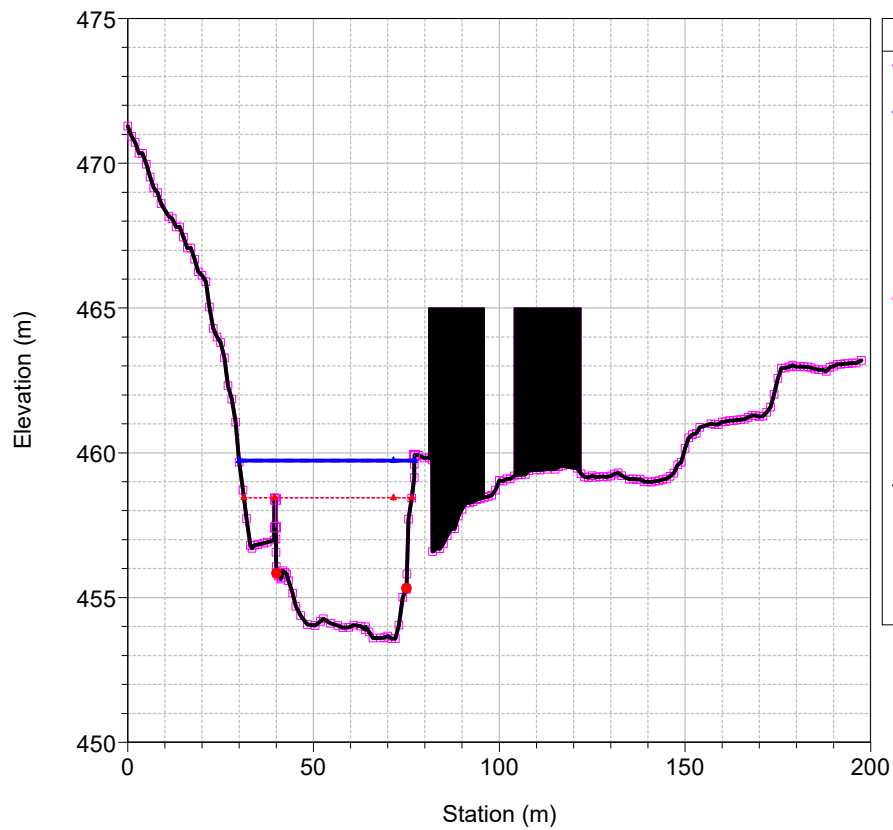


Torrente Sessera_1D Plan: 1) 02_PRG_R24 2) 01_SDF_R24
RS = 11333



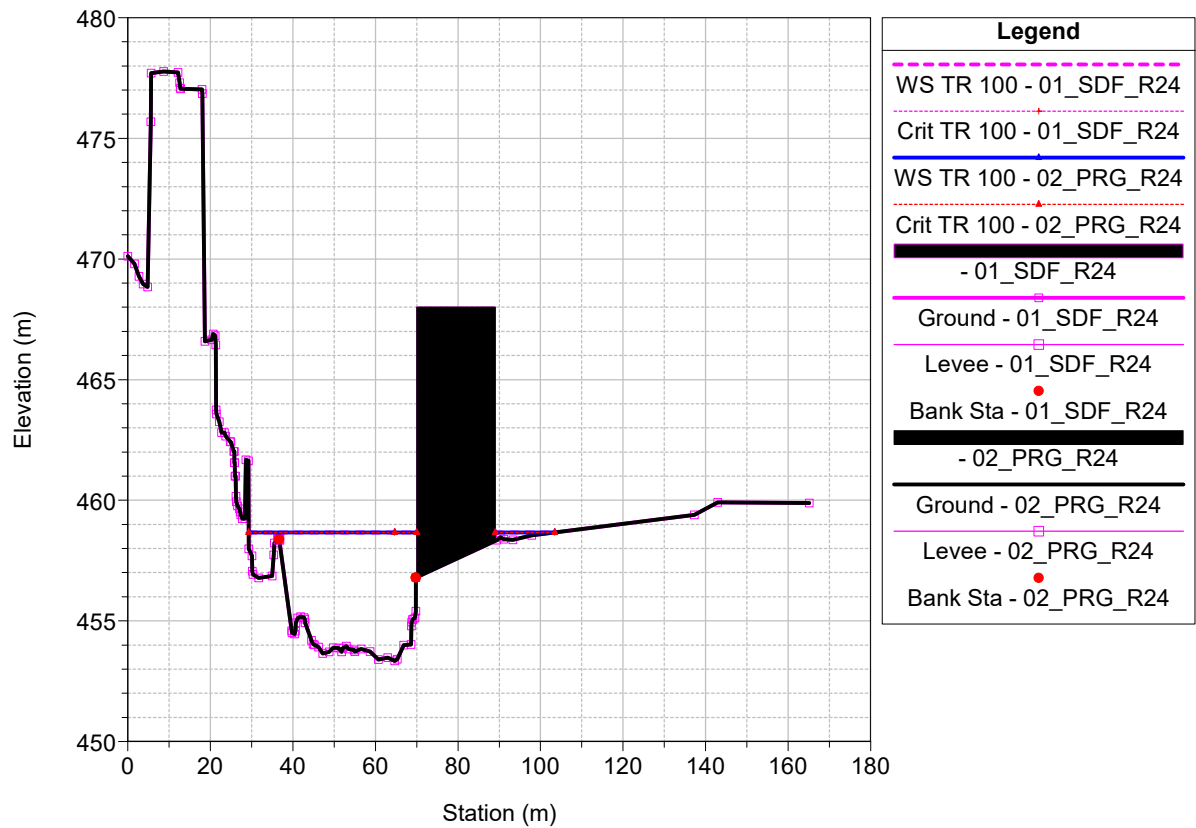
Legend	
WS TR 100 - 01_SDF_R24	
WS TR 100 - 02_PRG_R24	
Crit TR 100 - 01_SDF_R24	
Crit TR 100 - 02_PRG_R24	
- 01_SDF_R24	
Ground - 01_SDF_R24	
Levee - 01_SDF_R24	
Bank Sta - 01_SDF_R24	
- 02_PRG_R24	
Ground - 02_PRG_R24	
Levee - 02_PRG_R24	
Bank Sta - 02_PRG_R24	

Torrente Sessera_1D Plan: 1) 02_PRG_R24 2) 01_SDF_R24
RS = 11313

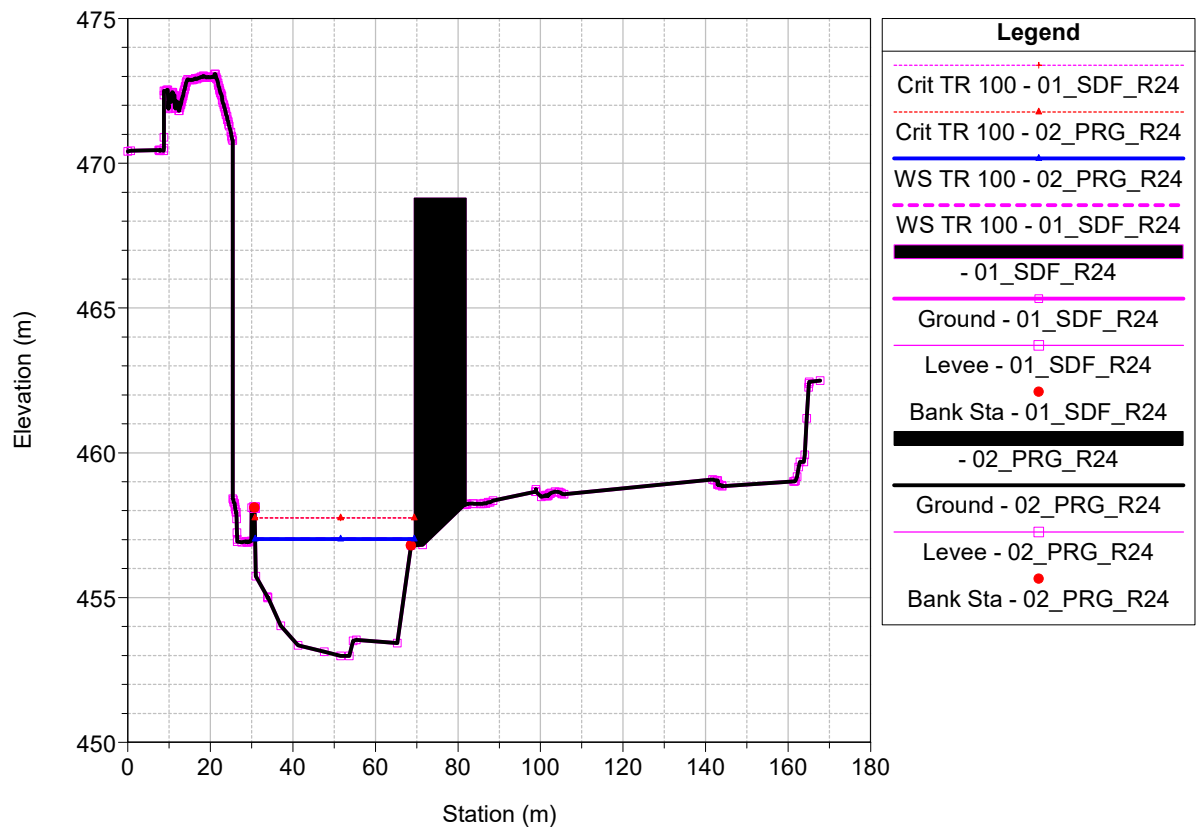


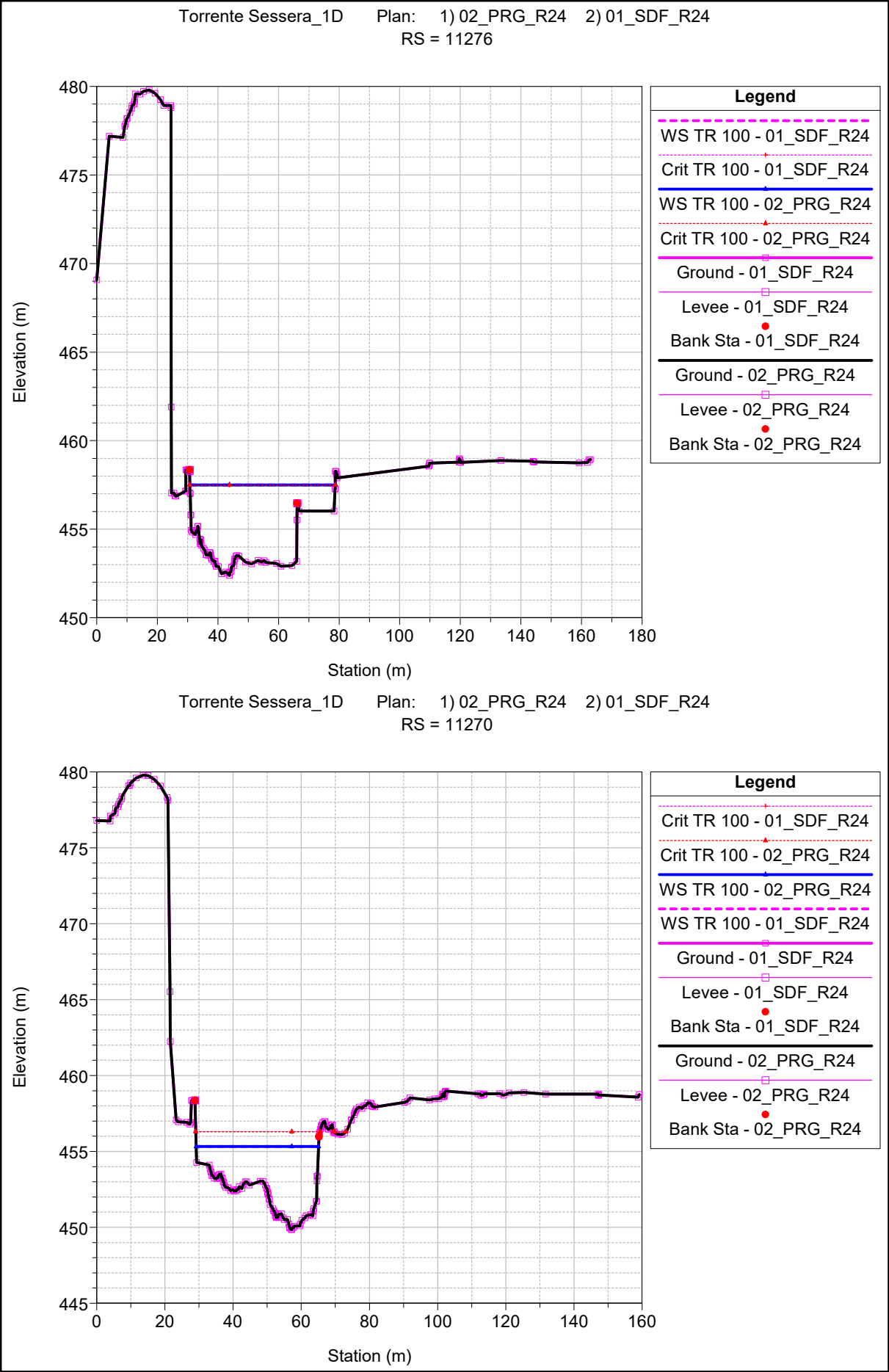
Legend	
WS TR 100 - 01_SDF_R24	
WS TR 100 - 02_PRG_R24	
Crit TR 100 - 01_SDF_R24	
Crit TR 100 - 02_PRG_R24	
- 01_SDF_R24	
Ground - 01_SDF_R24	
Levee - 01_SDF_R24	
Bank Sta - 01_SDF_R24	
- 02_PRG_R24	
Ground - 02_PRG_R24	
Levee - 02_PRG_R24	
Bank Sta - 02_PRG_R24	

Torrente Sessera_1D Plan: 1) 02_PRG_R24 2) 01_SDF_R24
RS = 11301



Torrente Sessera_1D Plan: 1) 02_PRG_R24 2) 01_SDF_R24
RS = 11290





Torrente Sessera_1D

Plan: 1) 02_PRG_R24 2) 01_SDF_R24

RS = 11270

Elevation (m)

Station (m)

Legend

Crit TR 100 - 01_SDF_R24

Crit TR 100 - 02_PRG_R24

WS TR 100 - 02_PRG_R24

WS TR 100 - 01_SDF_R24

Ground - 01_SDF_R24

Levee - 01_SDF_R24

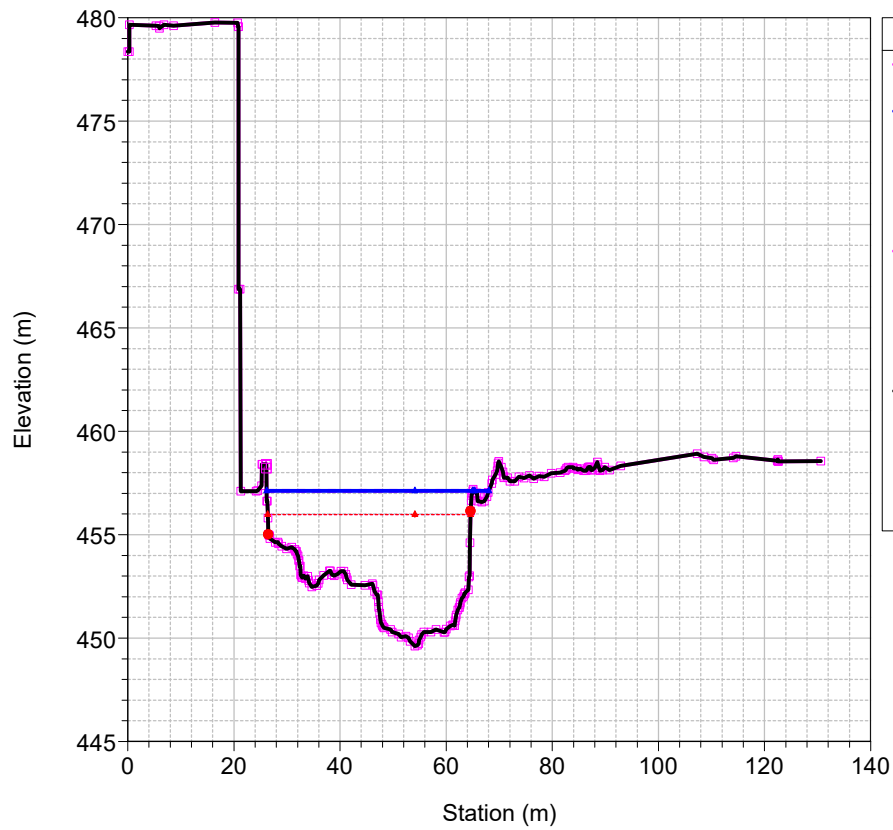
Bank Sta - 01_SDF_R24

Ground - 02_PRG_R24

Levee - 02_PRG_R24

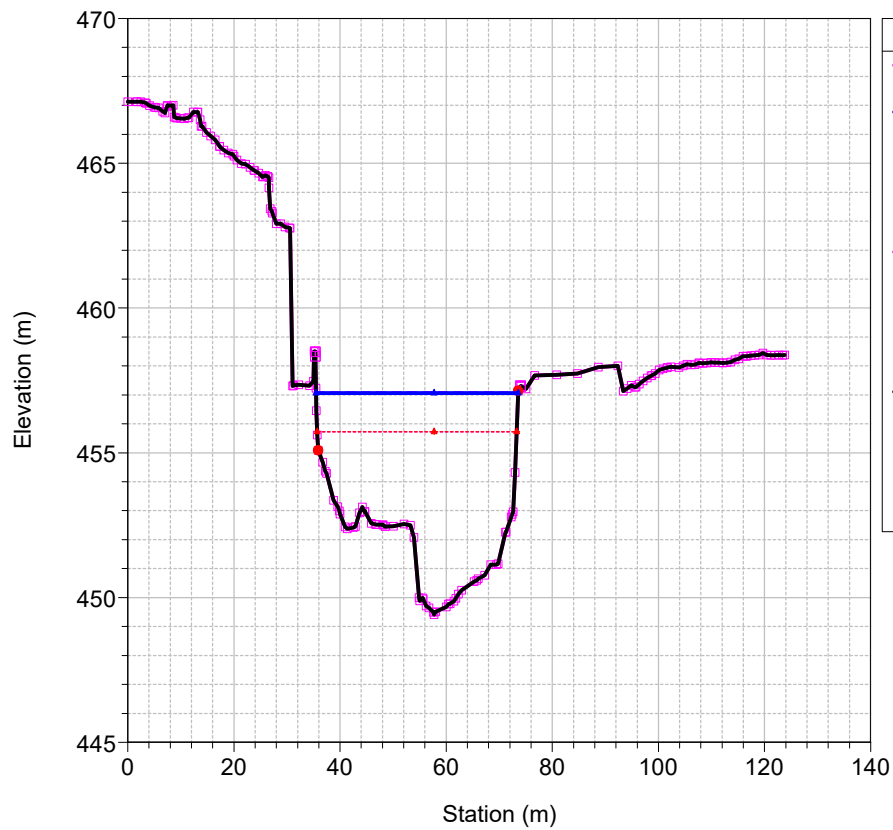
Bank Sta - 02_PRG_R24

Torrente Sessera_1D Plan: 1) 02_PRG_R24 2) 01_SDF_R24
RS = 11259

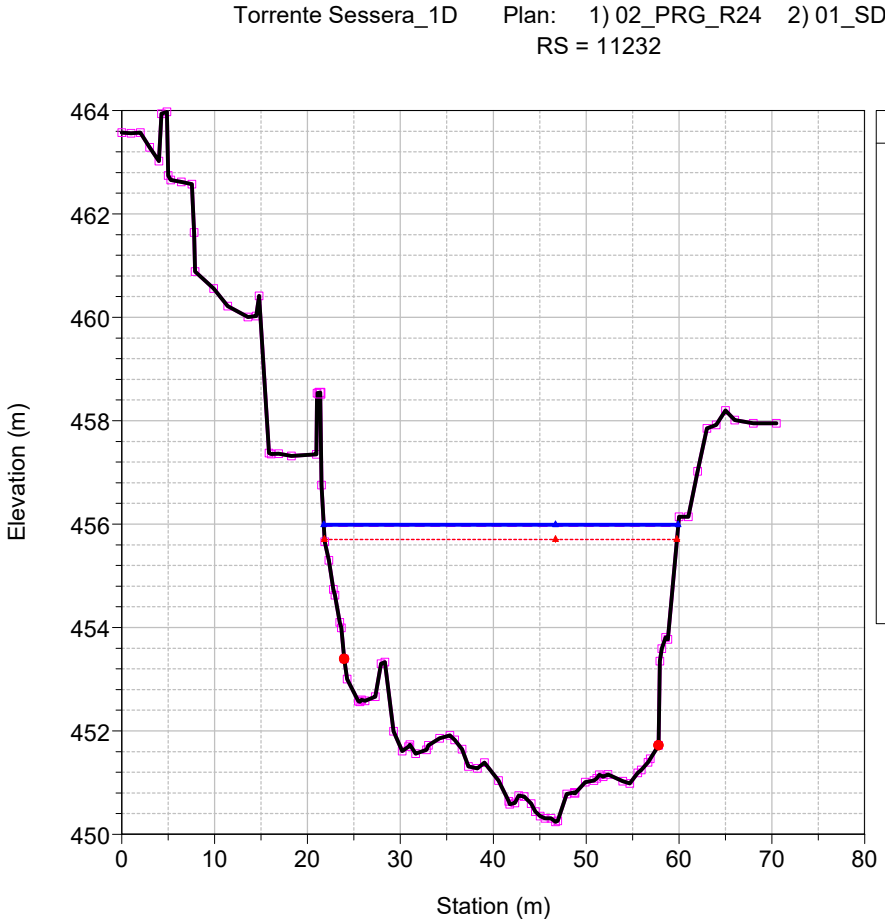
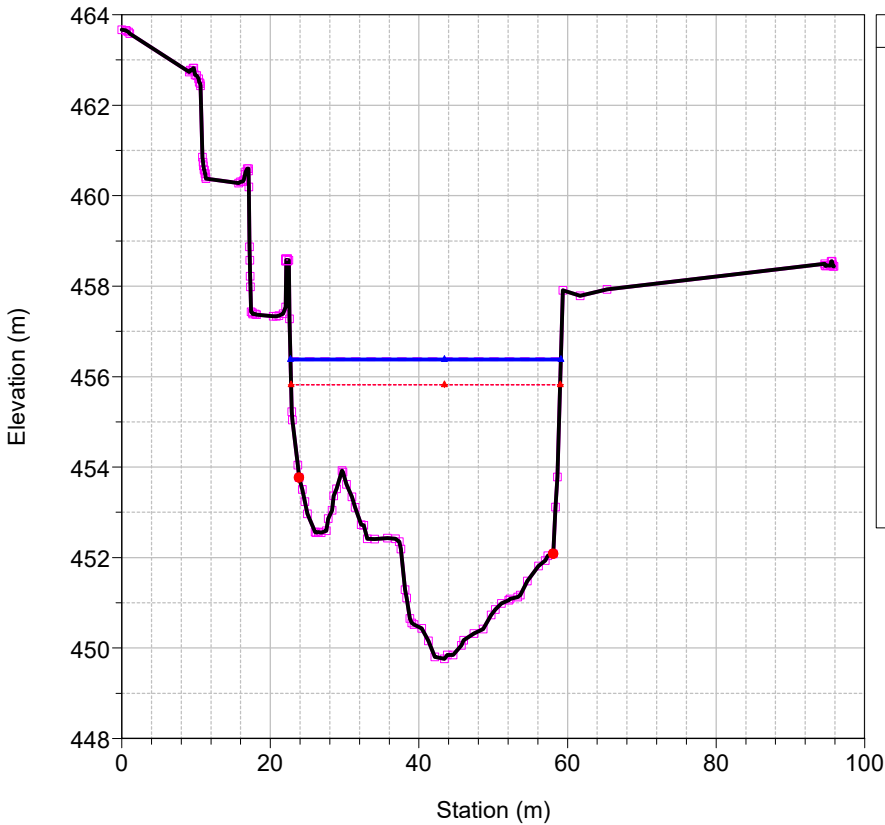
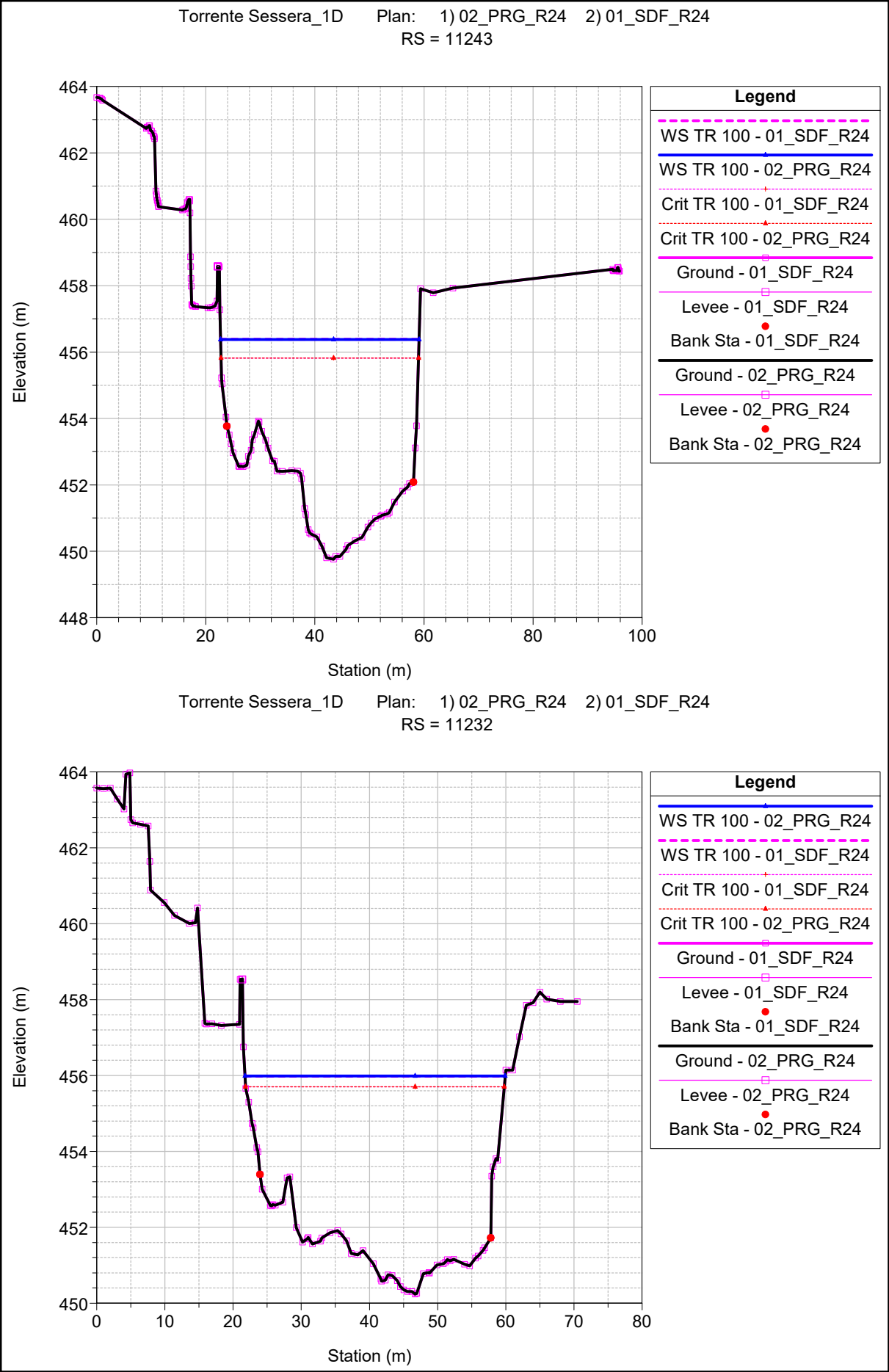


Legend
WS TR 100 - 01_SDF_R24
WS TR 100 - 02_PRG_R24
Crit TR 100 - 01_SDF_R24
Crit TR 100 - 02_PRG_R24
Ground - 01_SDF_R24
Levee - 01_SDF_R24
Bank Sta - 01_SDF_R24
Ground - 02_PRG_R24
Levee - 02_PRG_R24
Bank Sta - 02_PRG_R24

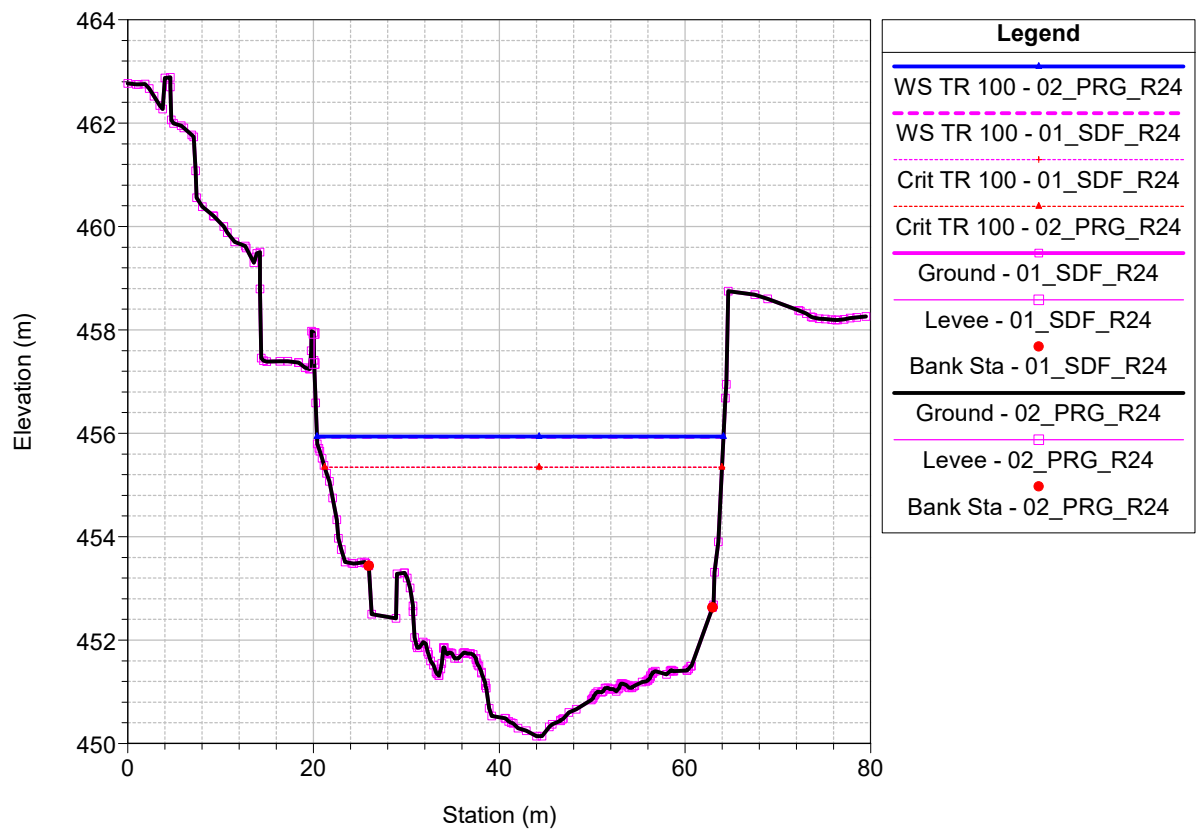
Torrente Sessera_1D Plan: 1) 02_PRG_R24 2) 01_SDF_R24
RS = 11251



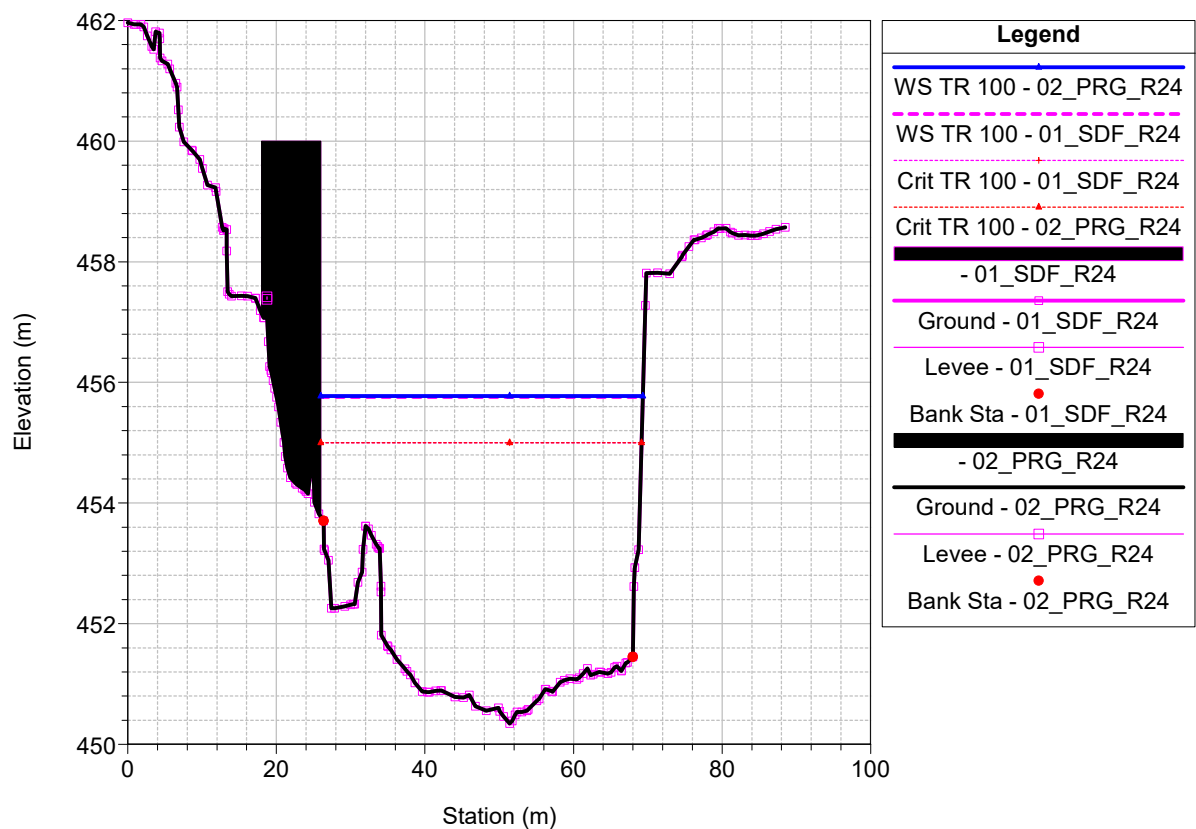
Legend
WS TR 100 - 01_SDF_R24
WS TR 100 - 02_PRG_R24
Crit TR 100 - 01_SDF_R24
Crit TR 100 - 02_PRG_R24
Ground - 01_SDF_R24
Levee - 01_SDF_R24
Bank Sta - 01_SDF_R24
Ground - 02_PRG_R24
Levee - 02_PRG_R24
Bank Sta - 02_PRG_R24




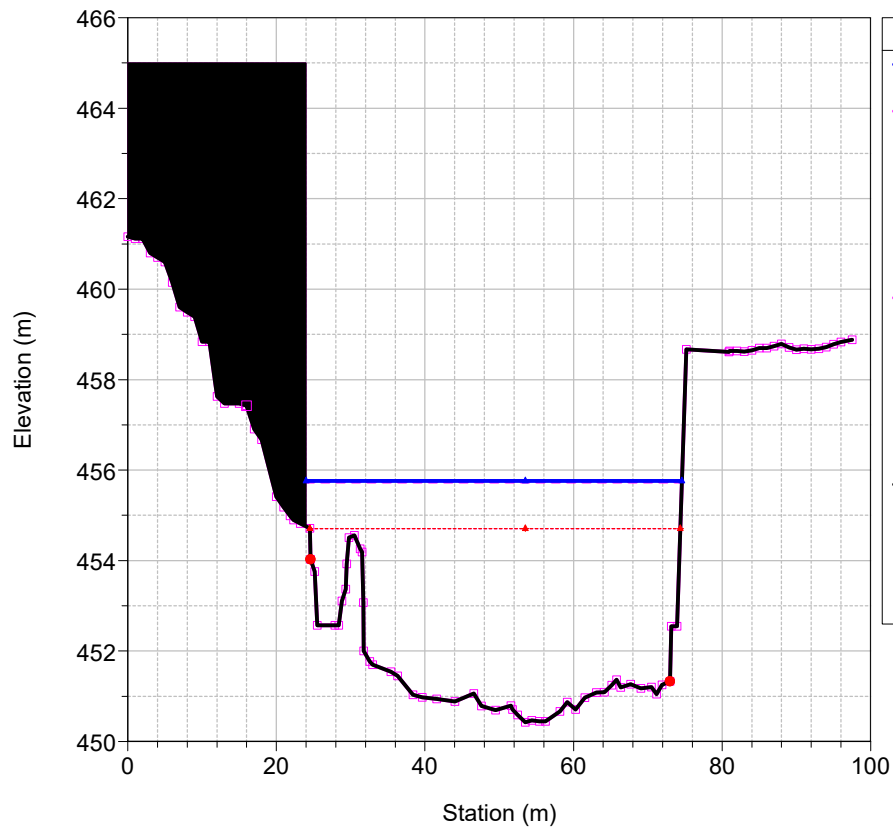
Torrente Sessera_1D Plan: 1) 02_PRG_R24 2) 01_SDF_R24
RS = 11216




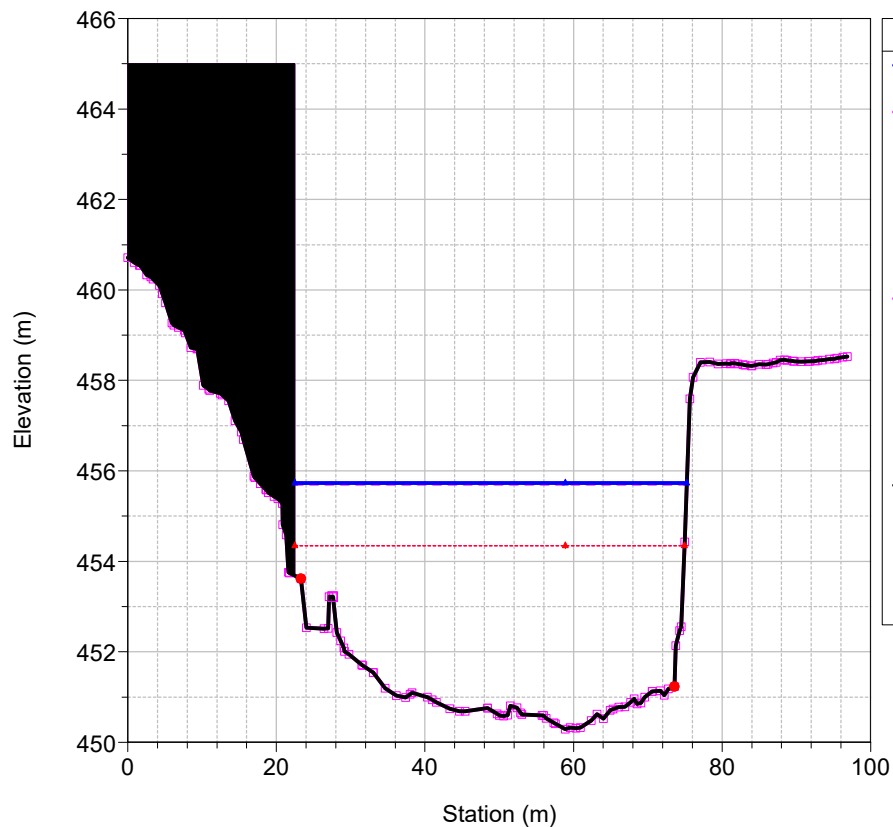
Torrente Sessera_1D Plan: 1) 02_PRG_R24 2) 01_SDF_R24
RS = 11200



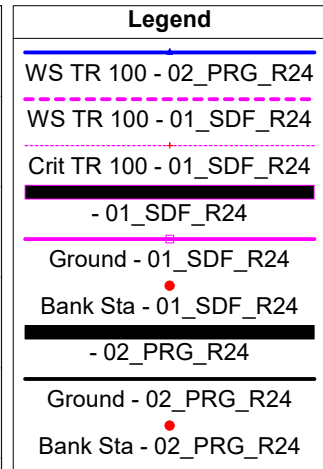
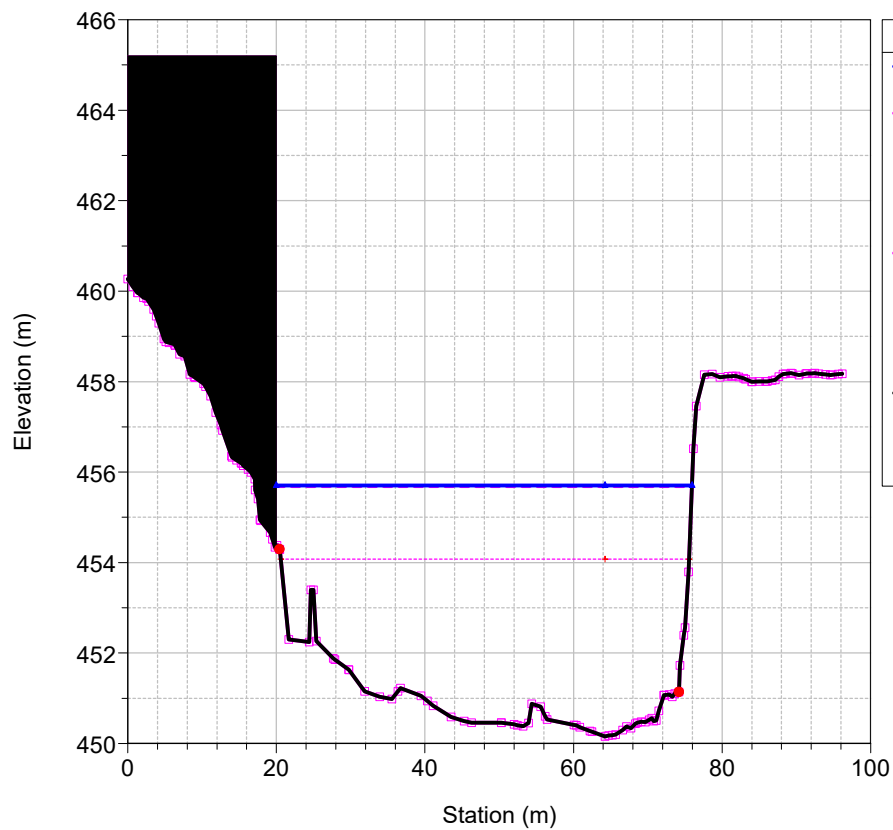
Torrente Sessera_1D Plan: 1) 02_PRG_R24 2) 01_SDF_R24
RS = 11184



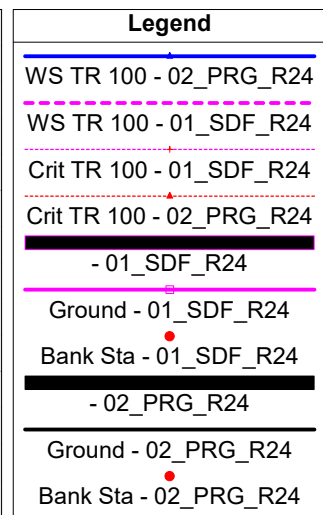
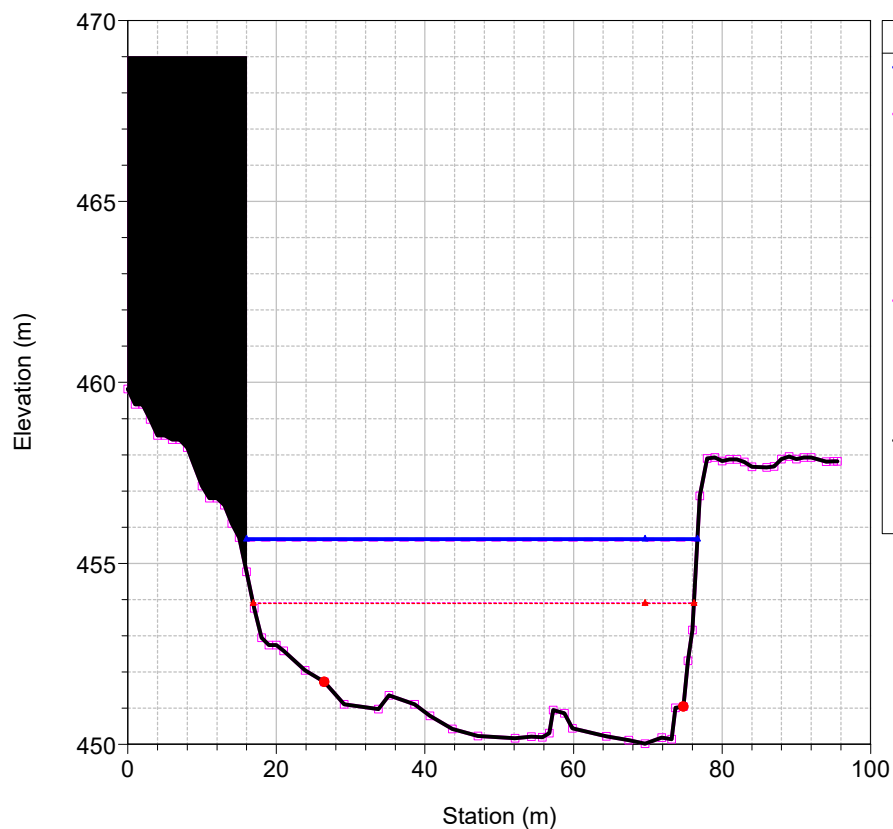
Torrente Sessera_1D Plan: 1) 02_PRG_R24 2) 01_SDF_R24
RS = 11170



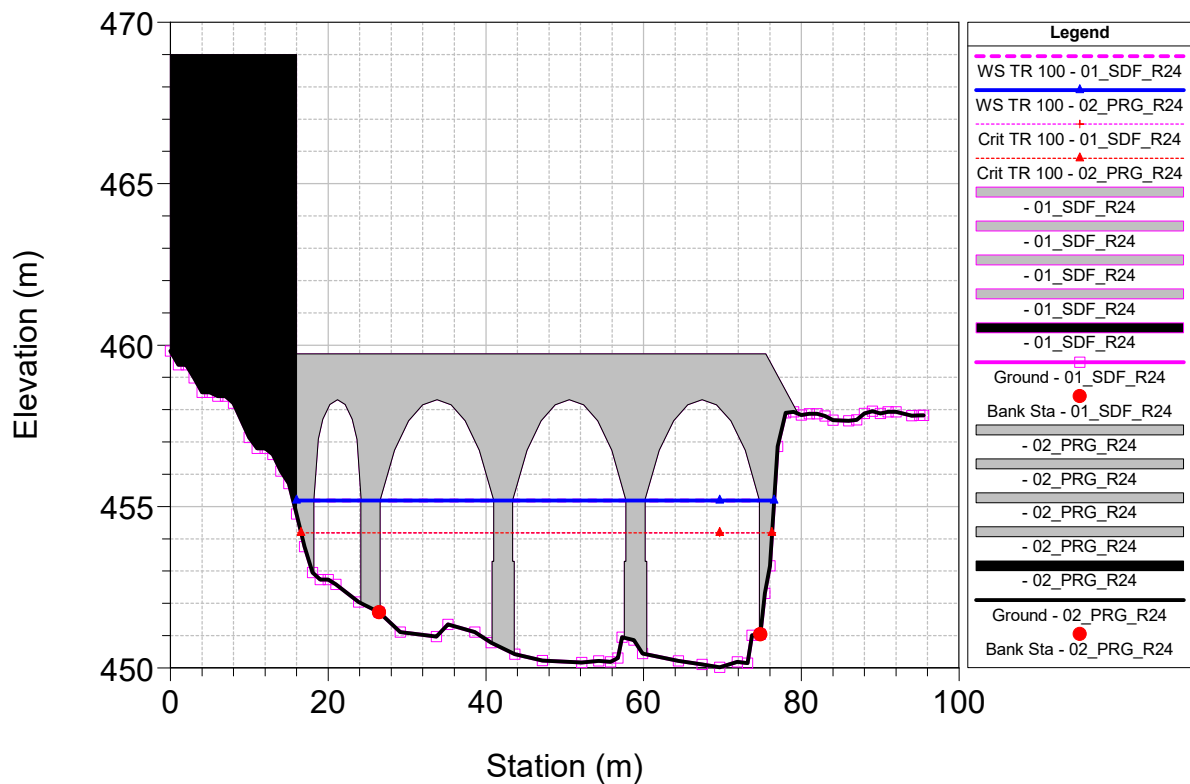
Torrente Sessera_1D Plan: 1) 02_PRG_R24 2) 01_SDF_R24
RS = 11156



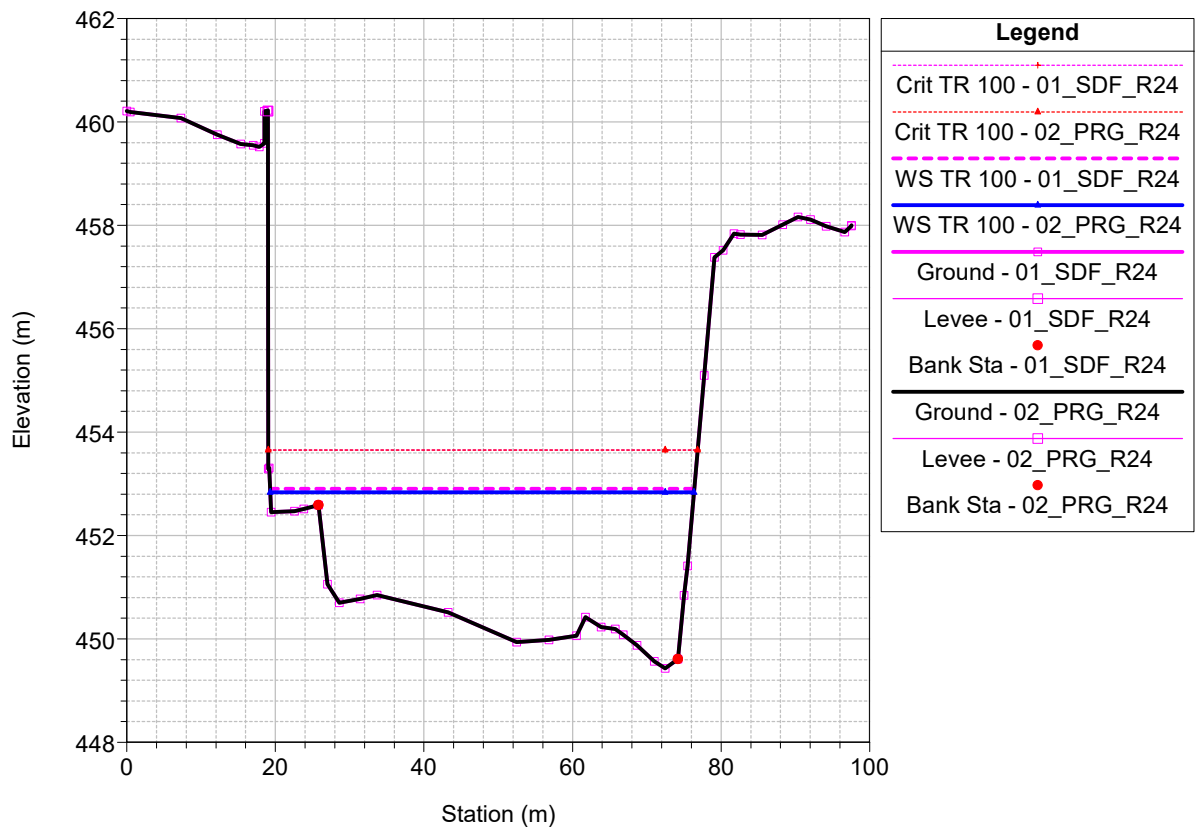
Torrente Sessera_1D Plan: 1) 02_PRG_R24 2) 01_SDF_R24
RS = 11143



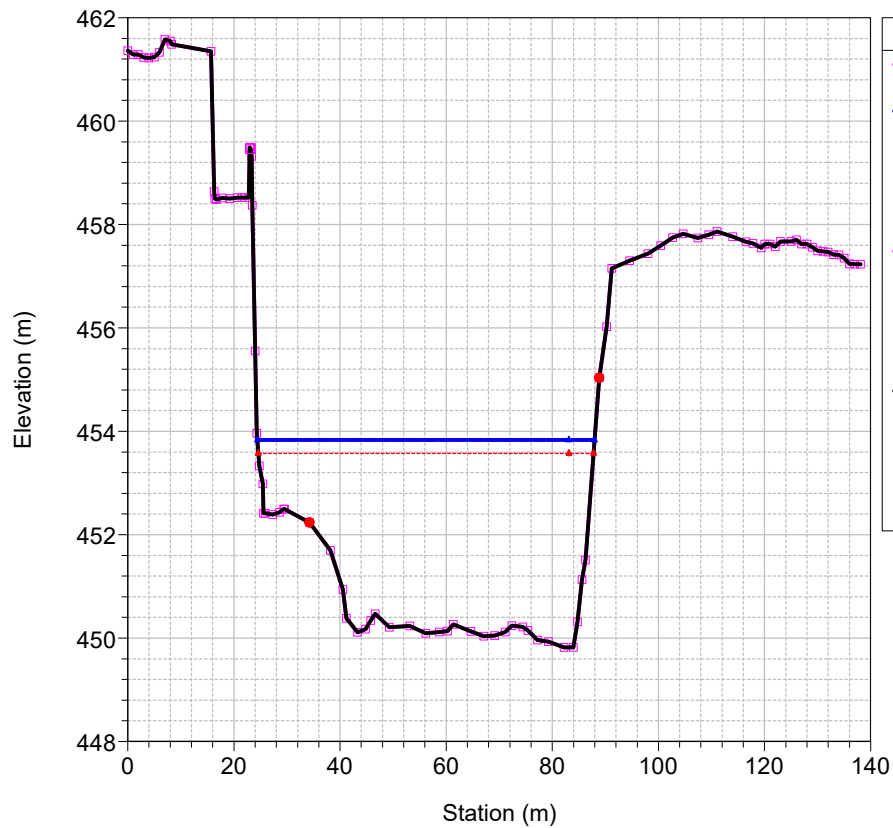
Torrente Sessera_1D Plan: 1) 02_PRG_R24 2) 01_SDF_R24
RS = 11130 BR PONTE CARRABILE VALLE VIA LIBERTA'



Torrente Sessera_1D Plan: 1) 02_PRG_R24 2) 01_SDF_R24
RS = 11127

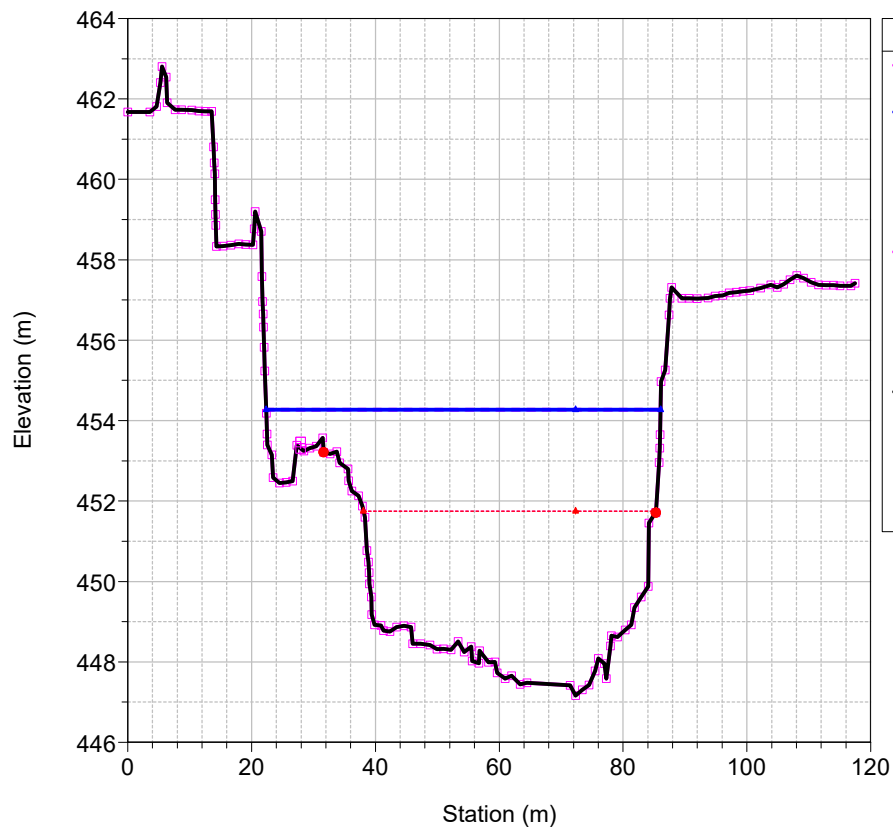


Torrente Sessera_1D Plan: 1) 02_PRG_R24 2) 01_SDF_R24
RS = 11115



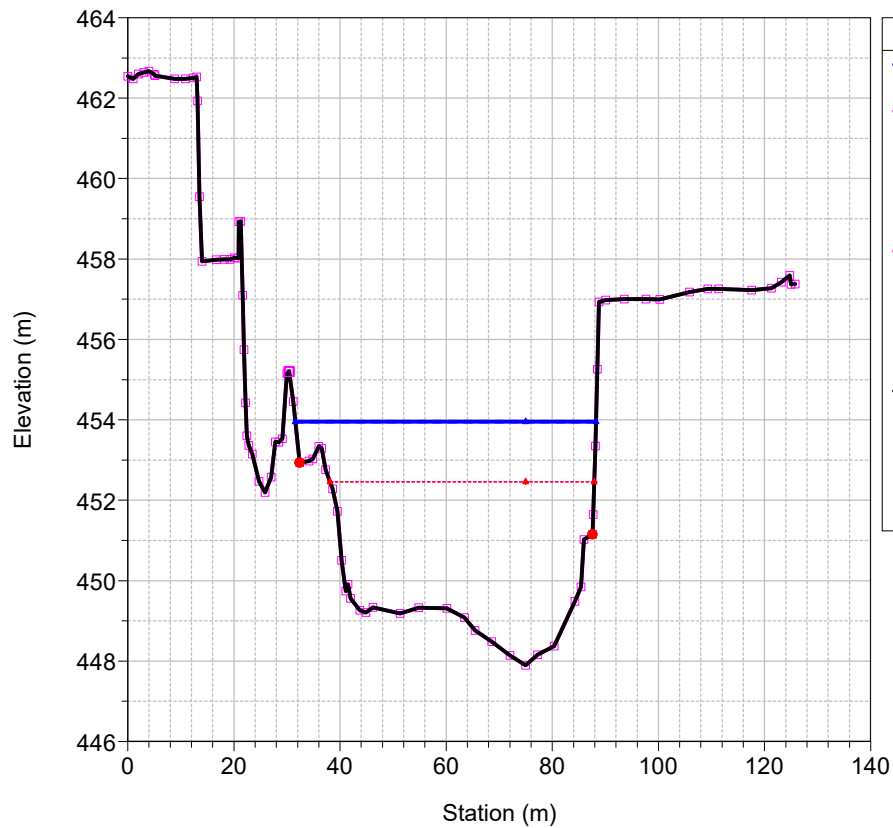
Legend	
WS TR 100 - 01_SDF_R24	
WS TR 100 - 02_PRG_R24	
Crit TR 100 - 01_SDF_R24	
Crit TR 100 - 02_PRG_R24	
Ground - 01_SDF_R24	
Levee - 01_SDF_R24	
Bank Sta - 01_SDF_R24	
Ground - 02_PRG_R24	
Levee - 02_PRG_R24	
Bank Sta - 02_PRG_R24	

Torrente Sessera_1D Plan: 1) 02_PRG_R24 2) 01_SDF_R24
RS = 11110

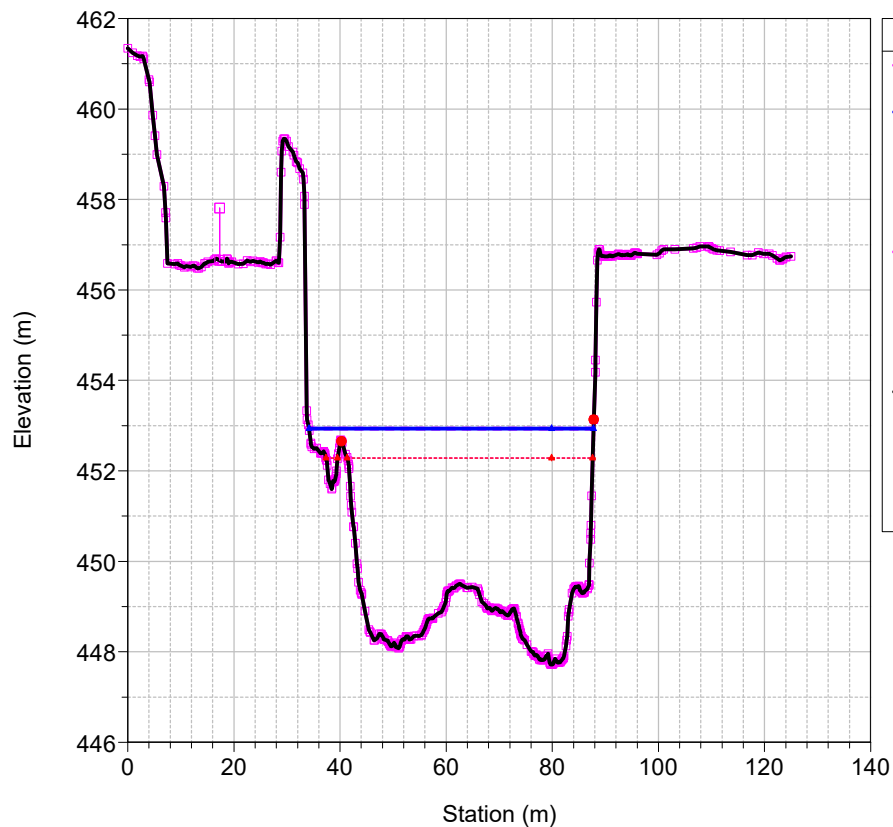


Legend	
WS TR 100 - 01_SDF_R24	
WS TR 100 - 02_PRG_R24	
Crit TR 100 - 01_SDF_R24	
Crit TR 100 - 02_PRG_R24	
Ground - 01_SDF_R24	
Levee - 01_SDF_R24	
Bank Sta - 01_SDF_R24	
Ground - 02_PRG_R24	
Levee - 02_PRG_R24	
Bank Sta - 02_PRG_R24	

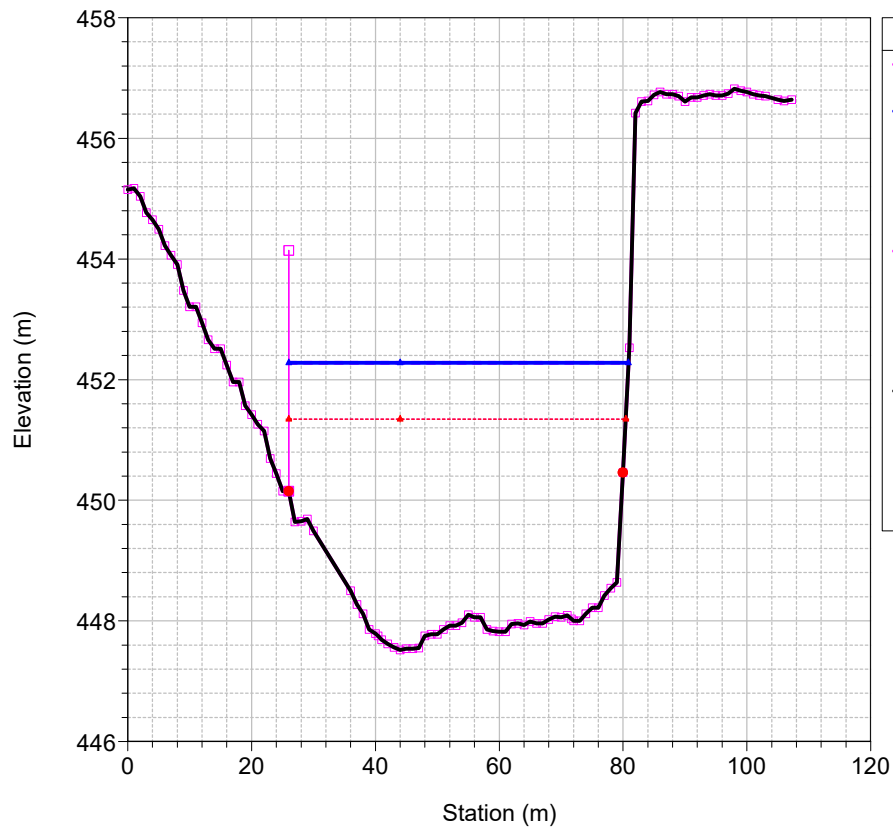
Torrente Sessera_1D Plan: 1) 02_PRG_R24 2) 01_SDF_R24
RS = 11102



Torrente Sessera_1D Plan: 1) 02_PRG_R24 2) 01_SDF_R24
RS = 11060

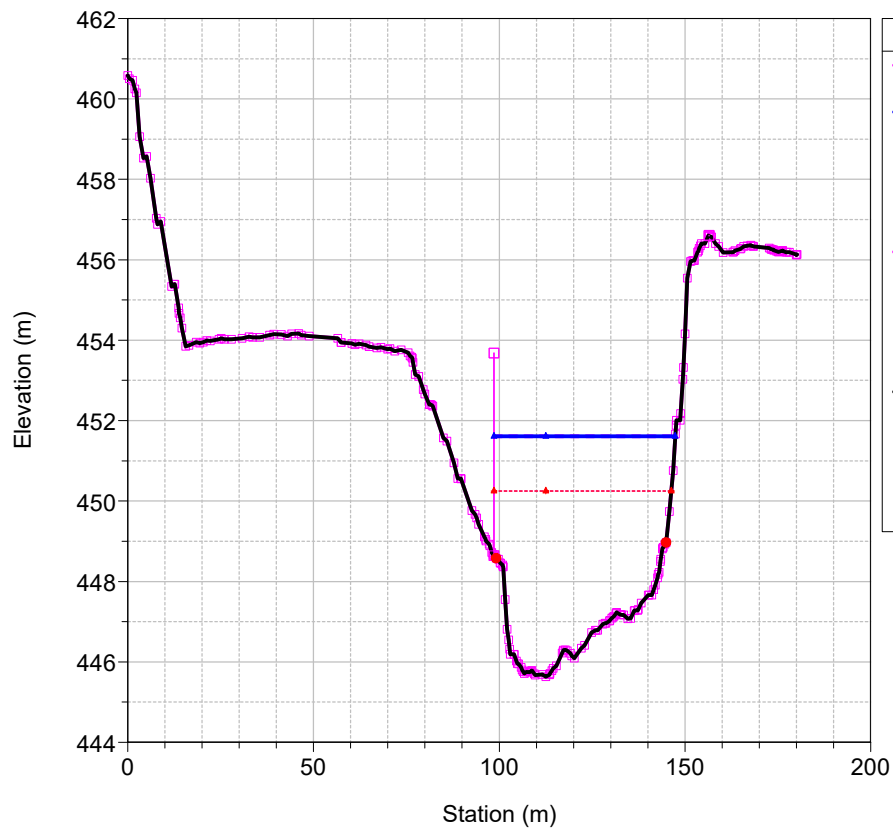


Torrente Sessera_1D Plan: 1) 02_PRG_R24 2) 01_SDF_R24
RS = 11003



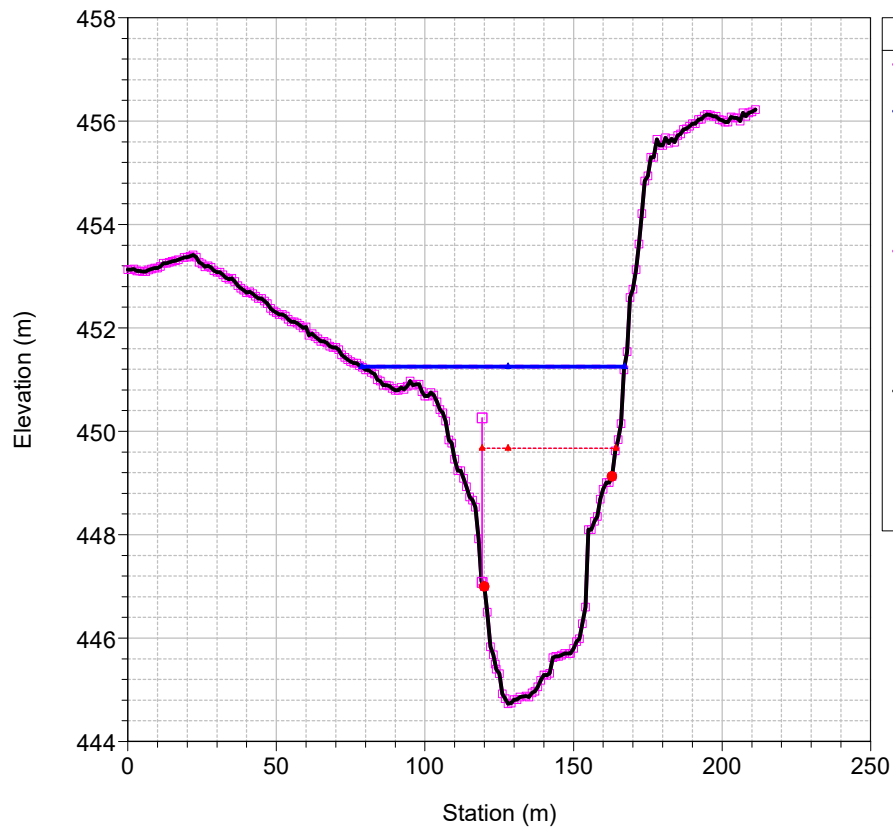
Legend
WS TR 100 - 01_SDF_R24
WS TR 100 - 02_PRG_R24
Crit TR 100 - 01_SDF_R24
Crit TR 100 - 02_PRG_R24
Ground - 01_SDF_R24
Levee - 01_SDF_R24
Bank Sta - 01_SDF_R24
Ground - 02_PRG_R24
Levee - 02_PRG_R24
Bank Sta - 02_PRG_R24

Torrente Sessera_1D Plan: 1) 02_PRG_R24 2) 01_SDF_R24
RS = 10938



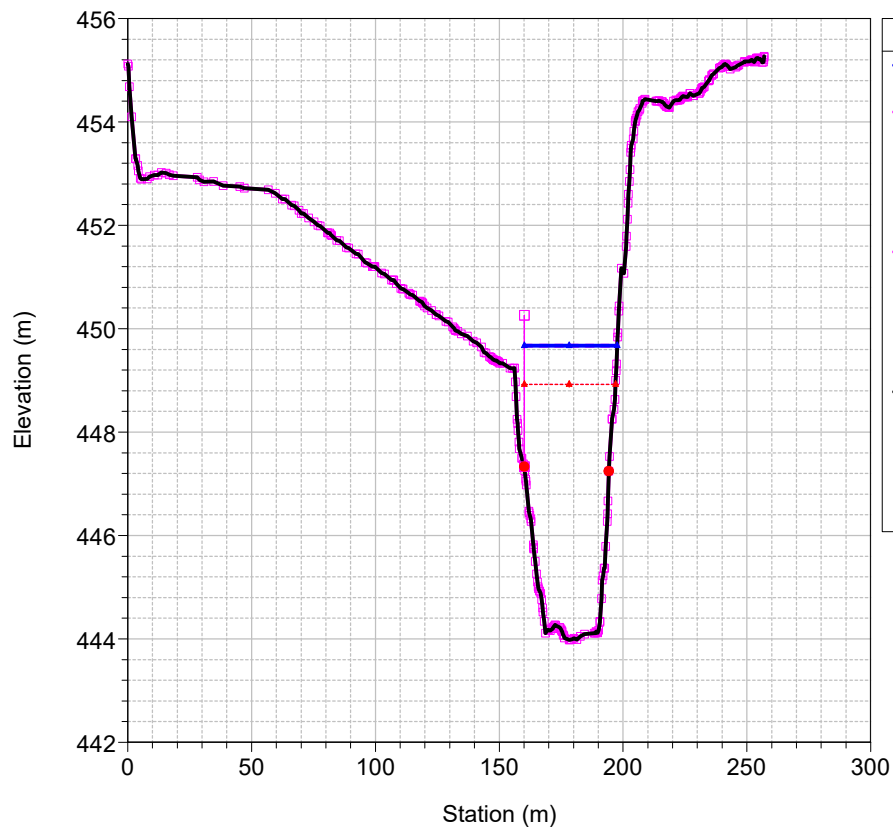
Legend
WS TR 100 - 01_SDF_R24
WS TR 100 - 02_PRG_R24
Crit TR 100 - 01_SDF_R24
Crit TR 100 - 02_PRG_R24
Ground - 01_SDF_R24
Levee - 01_SDF_R24
Bank Sta - 01_SDF_R24
Ground - 02_PRG_R24
Levee - 02_PRG_R24
Bank Sta - 02_PRG_R24

Torrente Sessera_1D Plan: 1) 02_PRG_R24 2) 01_SDF_R24
RS = 10882



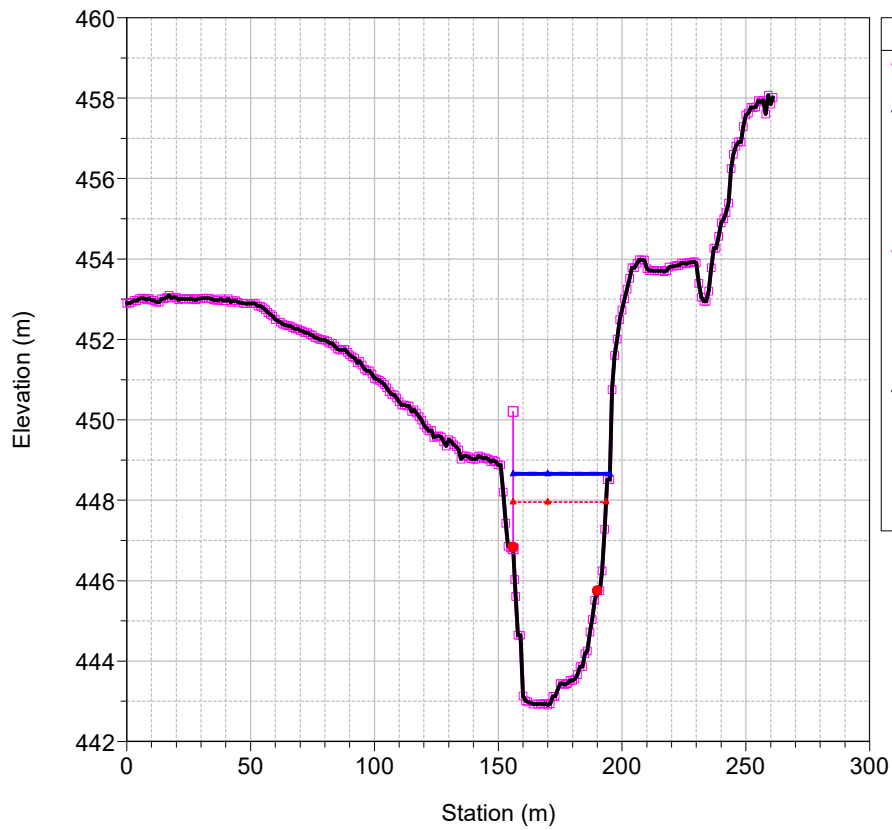
Legend	
WS TR 100 - 01_SDF_R24	
WS TR 100 - 02_PRG_R24	
Crit TR 100 - 01_SDF_R24	
Crit TR 100 - 02_PRG_R24	
Ground - 01_SDF_R24	
Levee - 01_SDF_R24	
Bank Sta - 01_SDF_R24	
Ground - 02_PRG_R24	
Levee - 02_PRG_R24	
Bank Sta - 02_PRG_R24	

Torrente Sessera_1D Plan: 1) 02_PRG_R24 2) 01_SDF_R24
RS = 10808



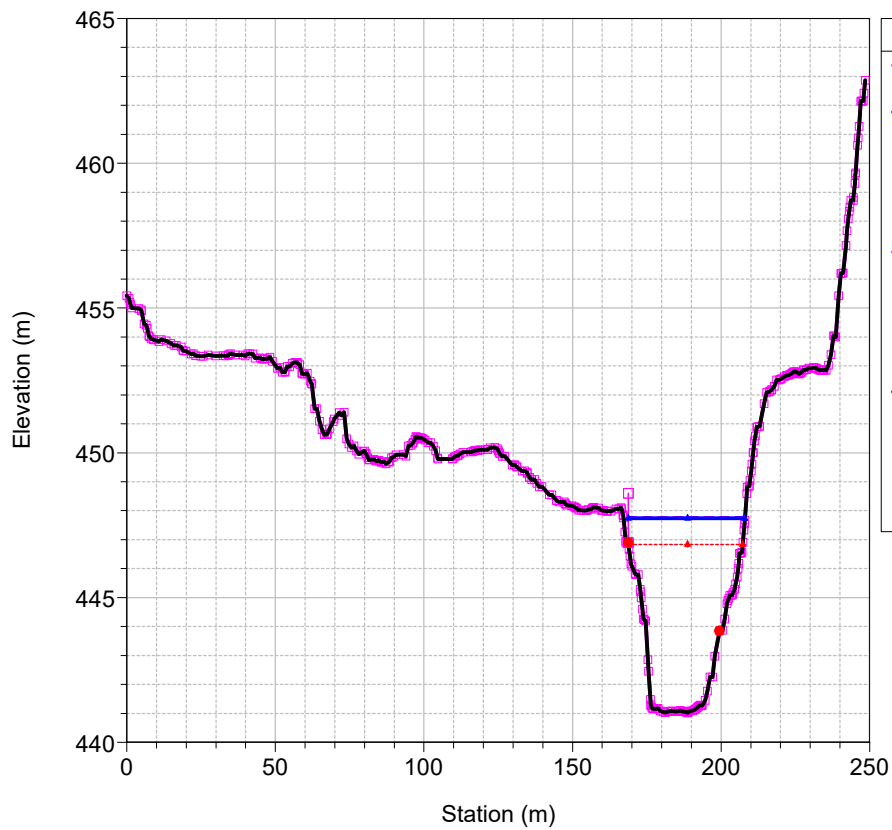
Legend	
WS TR 100 - 02_PRG_R24	
WS TR 100 - 01_SDF_R24	
Crit TR 100 - 01_SDF_R24	
Crit TR 100 - 02_PRG_R24	
Ground - 01_SDF_R24	
Levee - 01_SDF_R24	
Bank Sta - 01_SDF_R24	
Ground - 02_PRG_R24	
Levee - 02_PRG_R24	
Bank Sta - 02_PRG_R24	

Torrente Sessera_1D Plan: 1) 02_PRG_R24 2) 01_SDF_R24
RS = 10745



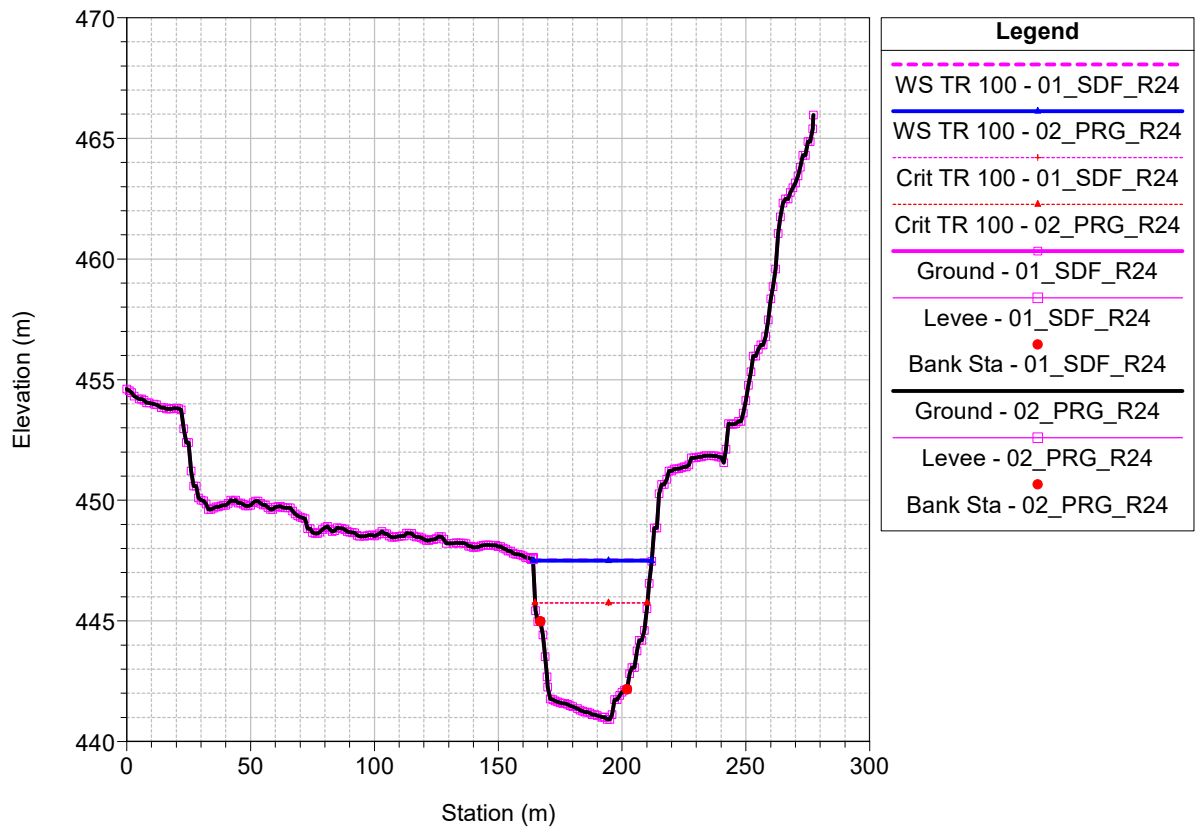
Legend	
WS TR 100 - 01_SDF_R24	---
WS TR 100 - 02_PRG_R24	---
Crit TR 100 - 01_SDF_R24	---
Crit TR 100 - 02_PRG_R24	---
Ground - 01_SDF_R24	---
Levee - 01_SDF_R24	---
Bank Sta - 01_SDF_R24	●
Ground - 02_PRG_R24	---
Levee - 02_PRG_R24	---
Bank Sta - 02_PRG_R24	●

Torrente Sessera_1D Plan: 1) 02_PRG_R24 2) 01_SDF_R24
RS = 10680

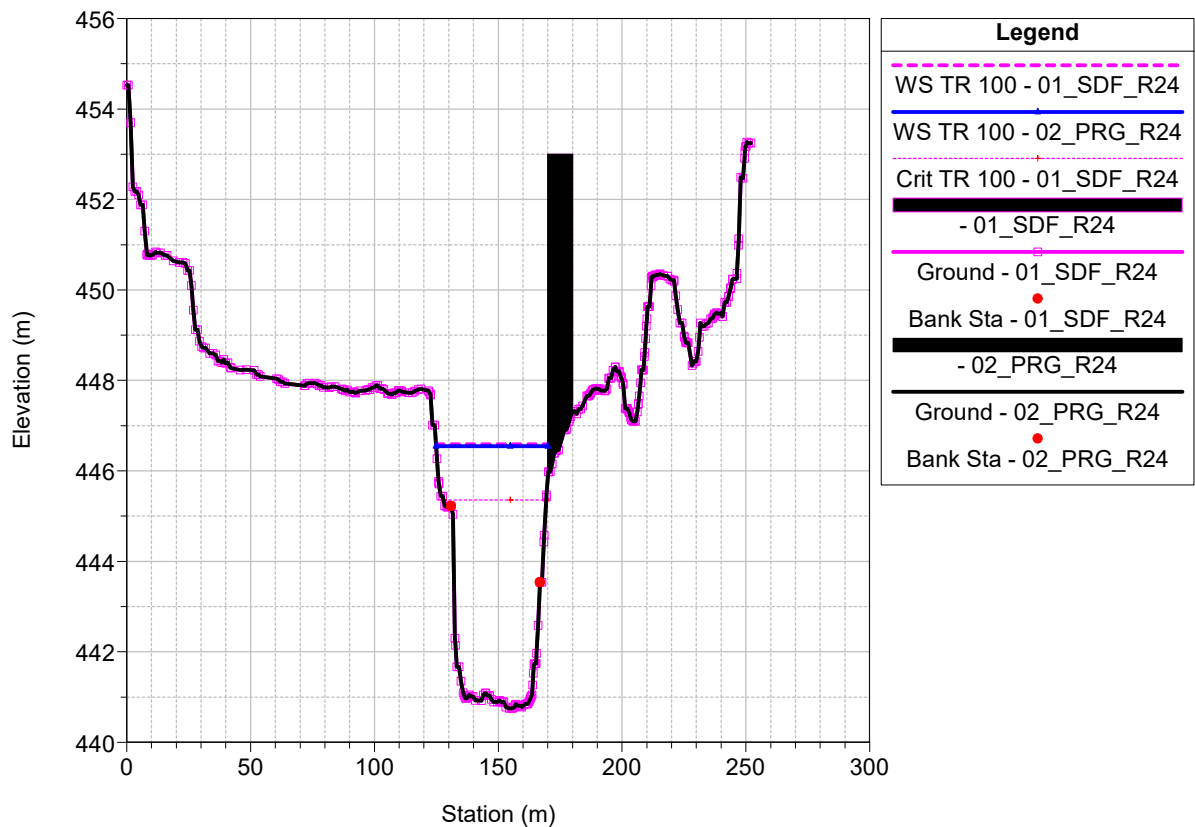


Legend	
WS TR 100 - 01_SDF_R24	---
WS TR 100 - 02_PRG_R24	---
Crit TR 100 - 01_SDF_R24	---
Crit TR 100 - 02_PRG_R24	---
Ground - 01_SDF_R24	---
Levee - 01_SDF_R24	---
Bank Sta - 01_SDF_R24	●
Ground - 02_PRG_R24	---
Levee - 02_PRG_R24	---
Bank Sta - 02_PRG_R24	●

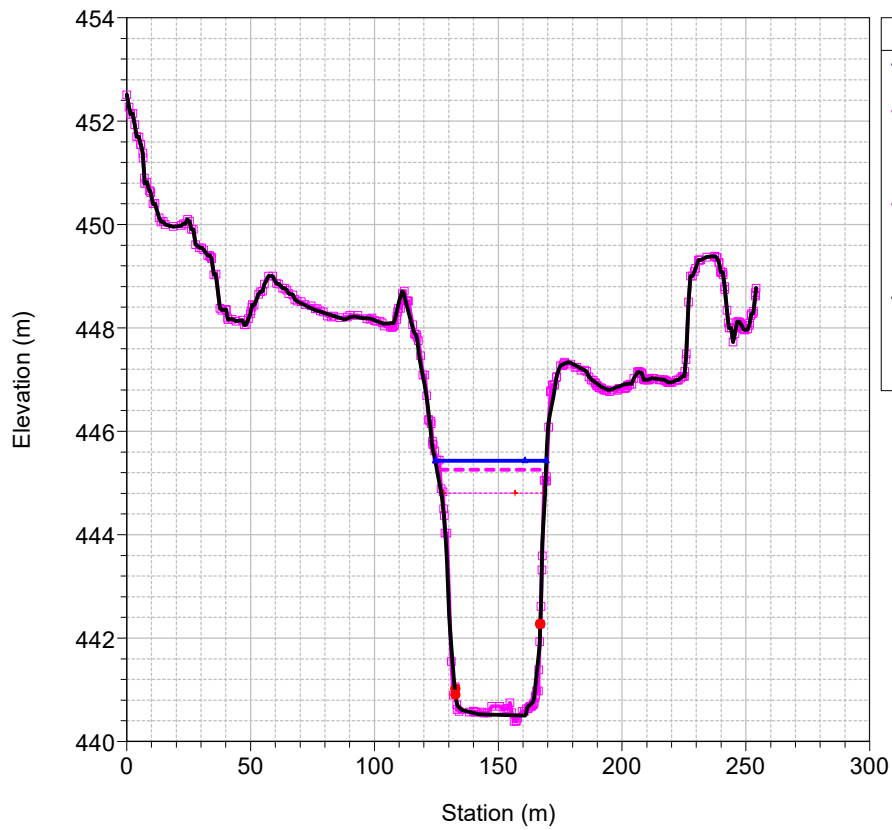
Torrente Sessera_1D Plan: 1) 02_PRG_R24 2) 01_SDF_R24
RS = 10620



Torrente Sessera_1D Plan: 1) 02_PRG_R24 2) 01_SDF_R24
RS = 10553

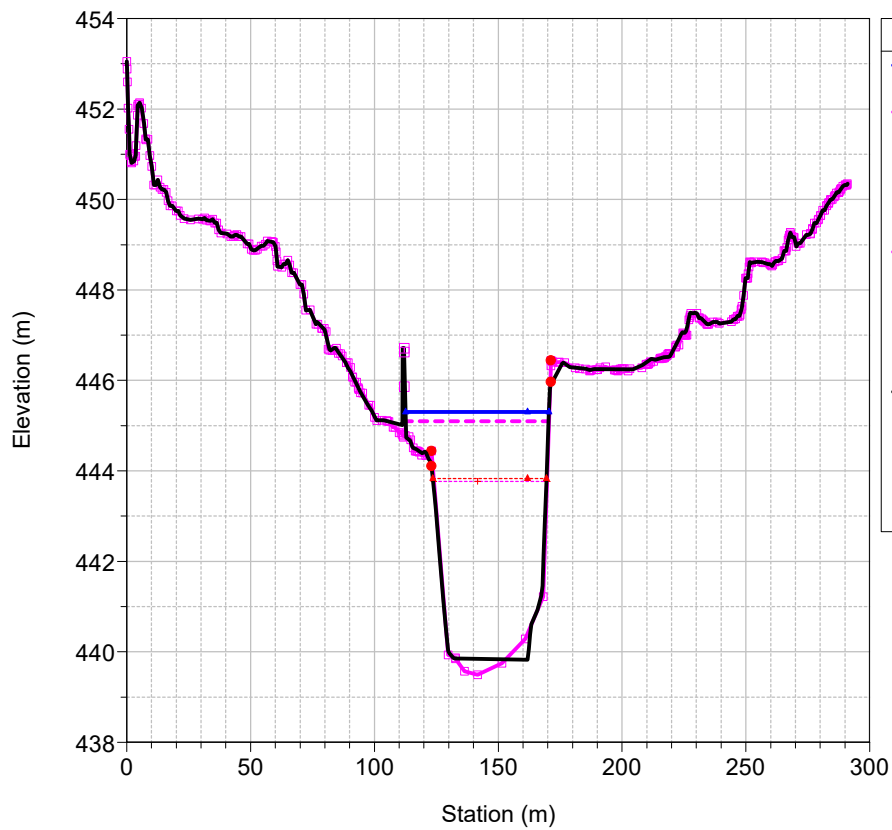


Torrente Sessera_1D Plan: 1) 02_PRG_R24 2) 01_SDF_R24
RS = 10495



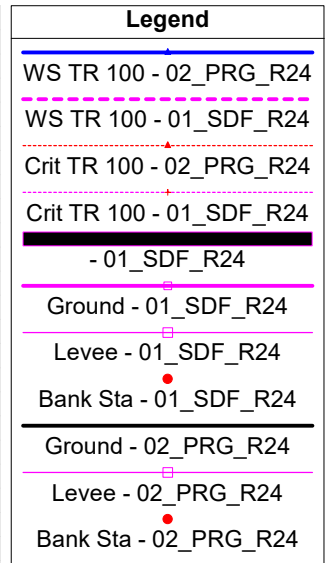
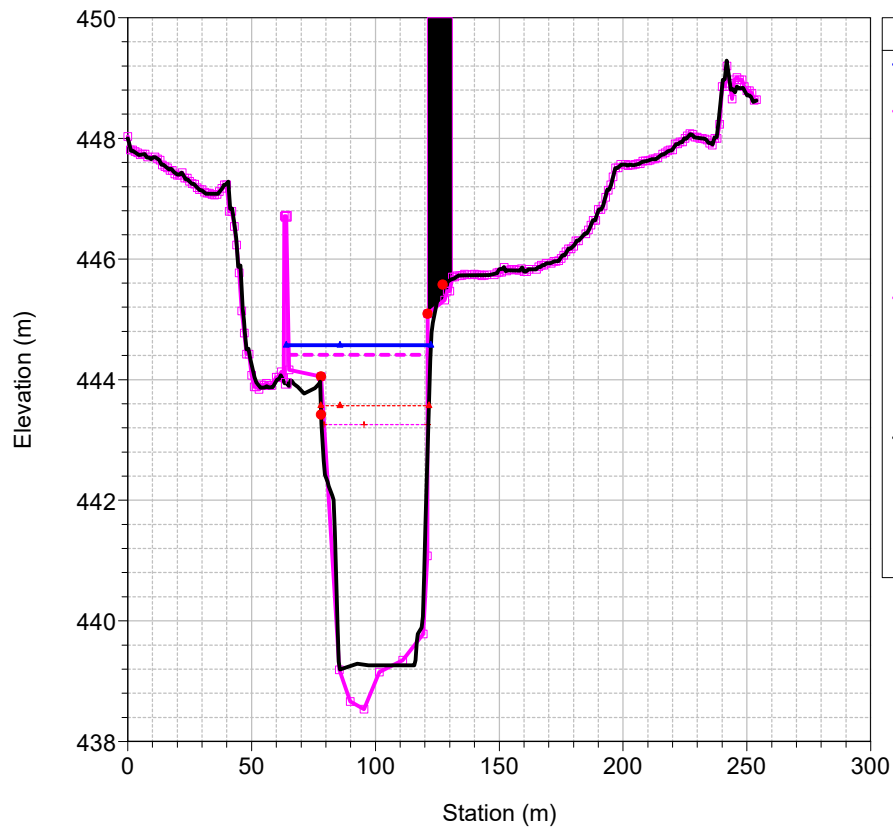
Legend	
WS TR 100 - 02_PRG_R24	
WS TR 100 - 01_SDF_R24	
Crit TR 100 - 01_SDF_R24	
Ground - 01_SDF_R24	
Bank Sta - 01_SDF_R24	
Ground - 02_PRG_R24	
Bank Sta - 02_PRG_R24	

Torrente Sessera_1D Plan: 1) 02_PRG_R24 2) 01_SDF_R24
RS = 10447

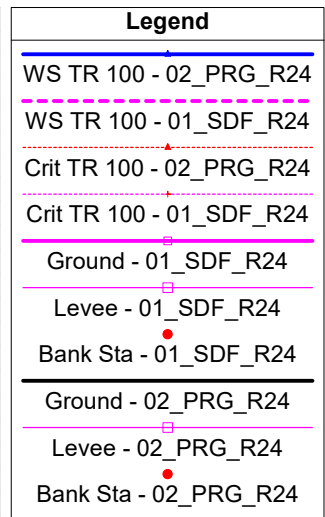
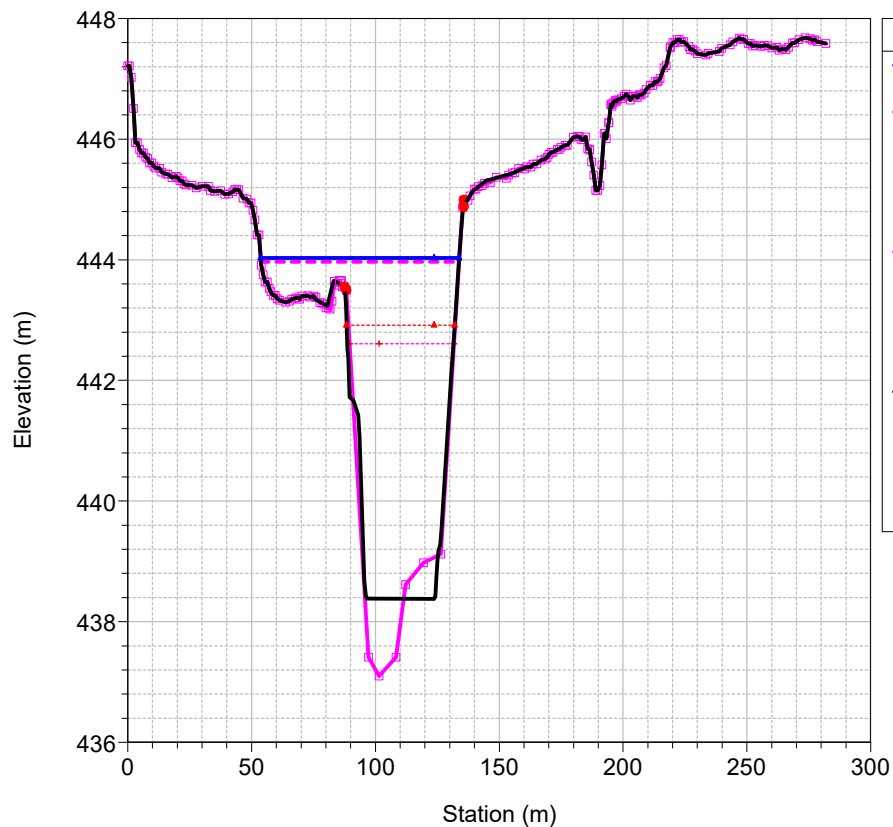


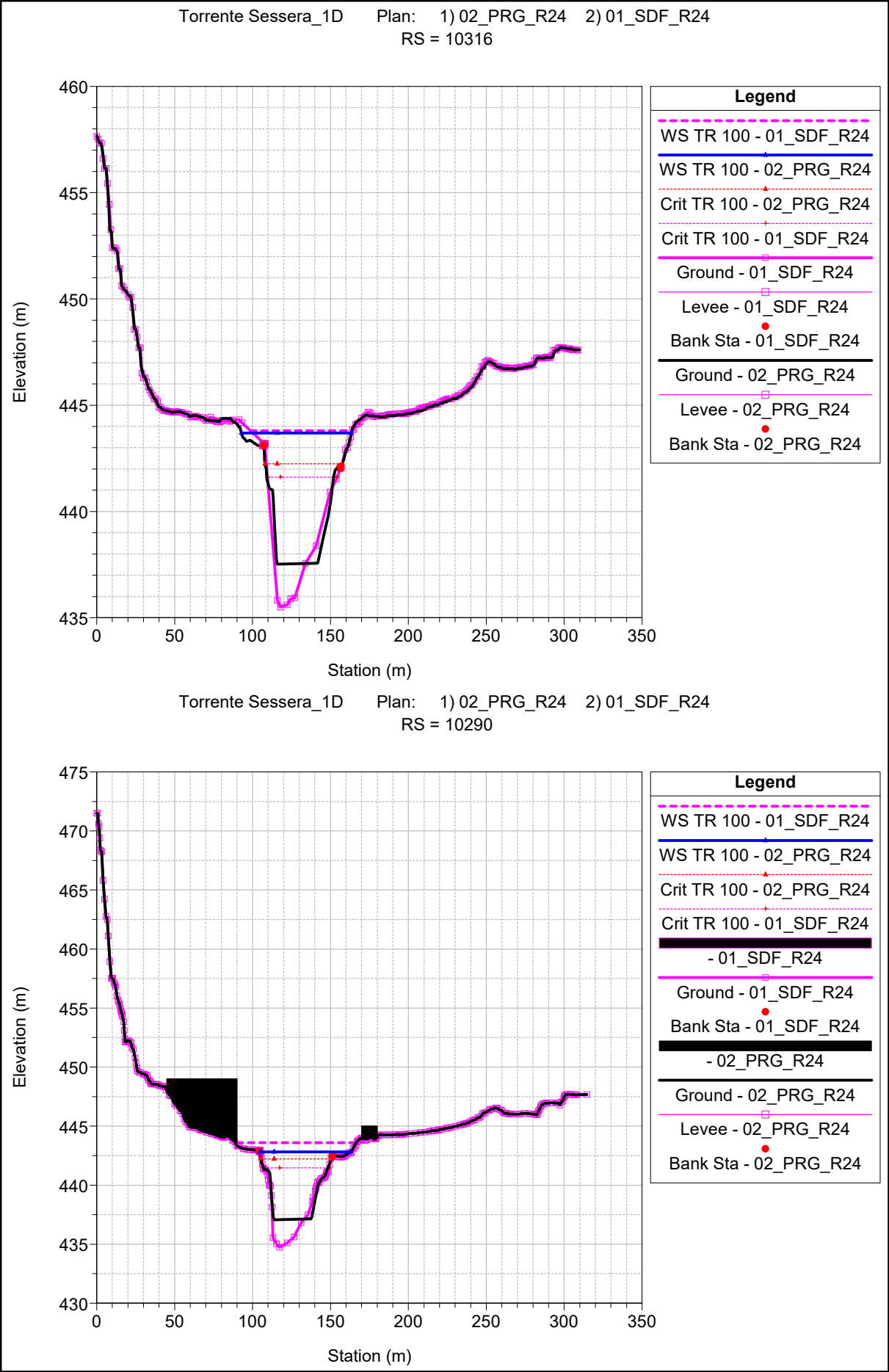
Legend	
WS TR 100 - 02_PRG_R24	
WS TR 100 - 01_SDF_R24	
Crit TR 100 - 02_PRG_R24	
Crit TR 100 - 01_SDF_R24	
Ground - 01_SDF_R24	
Levee - 01_SDF_R24	
Bank Sta - 01_SDF_R24	
Ground - 02_PRG_R24	
Levee - 02_PRG_R24	
Bank Sta - 02_PRG_R24	

Torrente Sessera_1D Plan: 1) 02_PRG_R24 2) 01_SDF_R24
RS = 10408 RUDERE INSTABILE

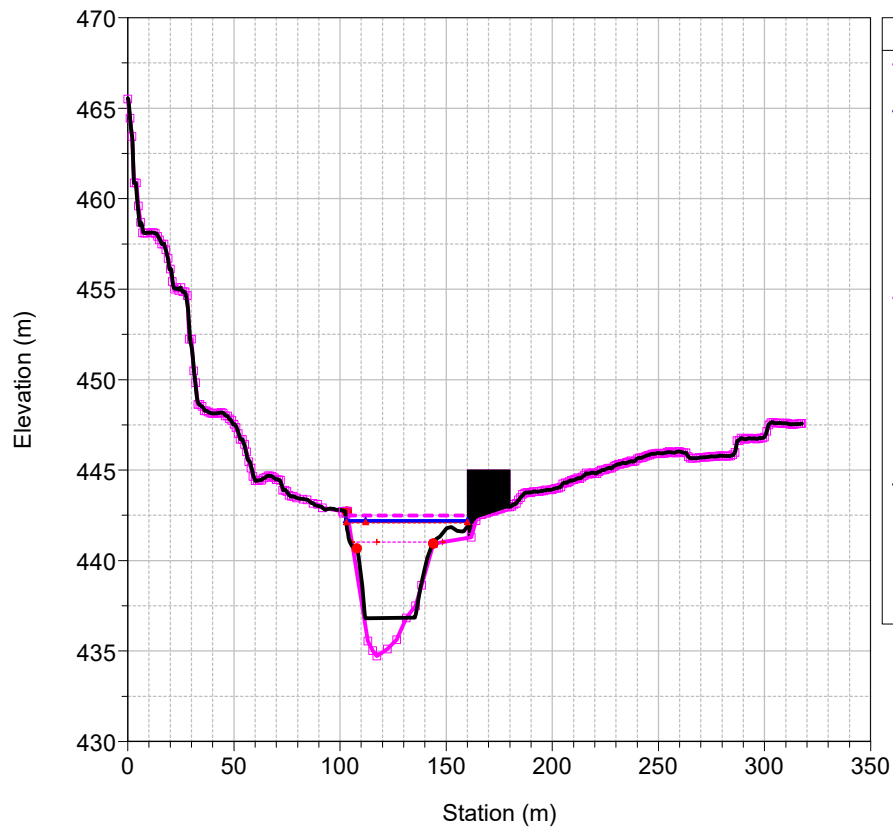


Torrente Sessera_1D Plan: 1) 02_PRG_R24 2) 01_SDF_R24
RS = 10361

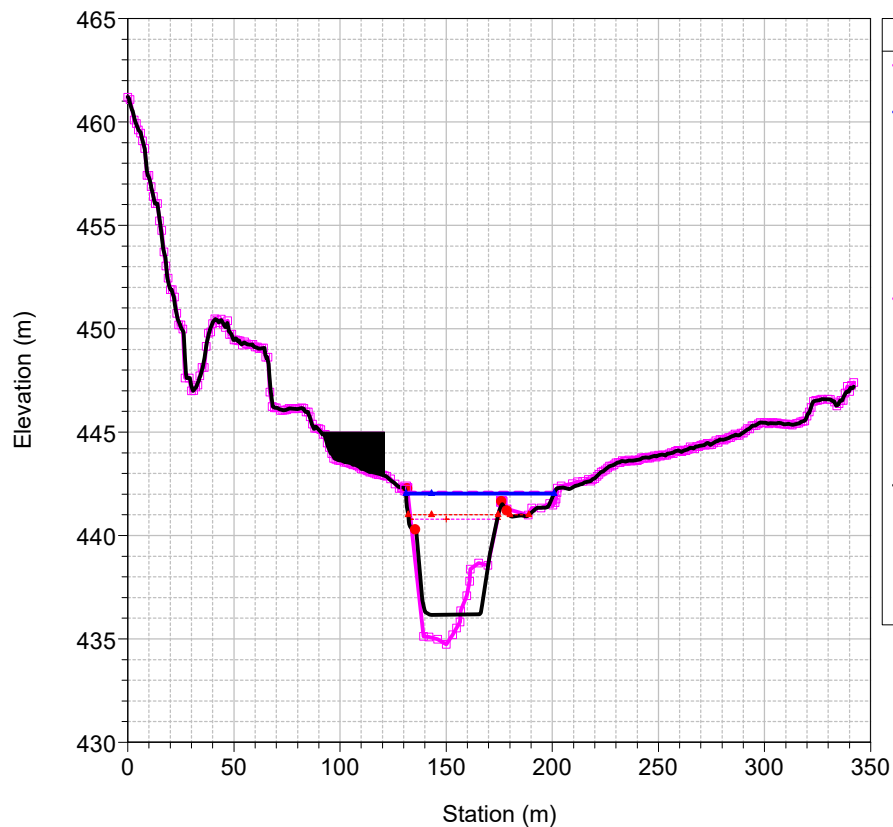




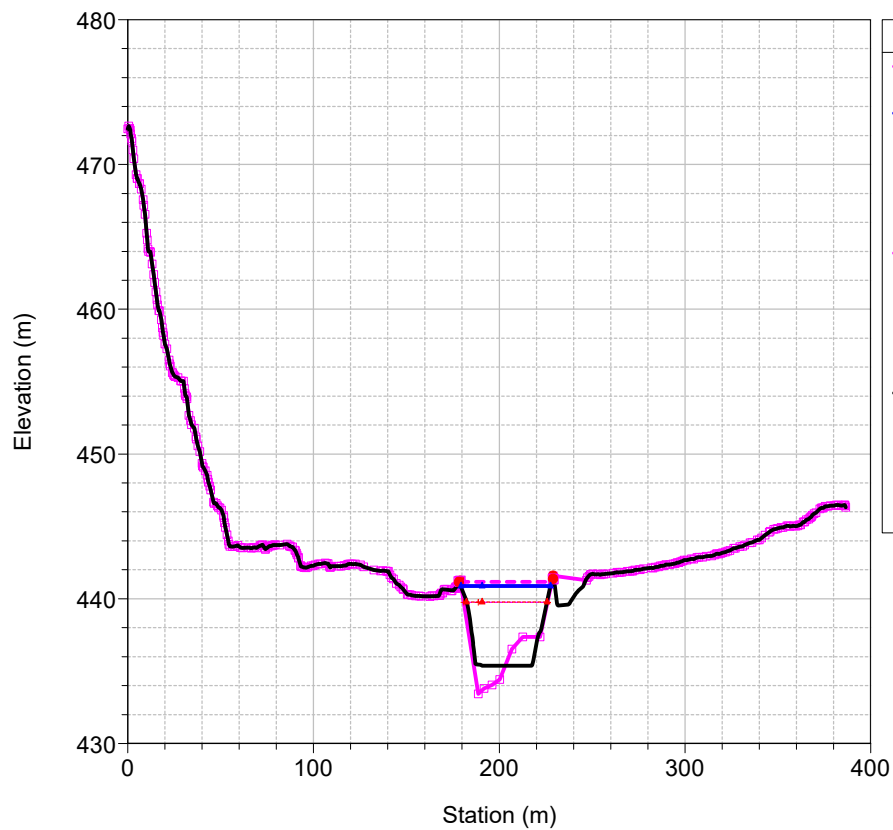
Torrente Sessera_1D Plan: 1) 02_PRG_R24 2) 01_SDF_R24
RS = 10276



Torrente Sessera_1D Plan: 1) 02_PRG_R24 2) 01_SDF_R24
RS = 10240

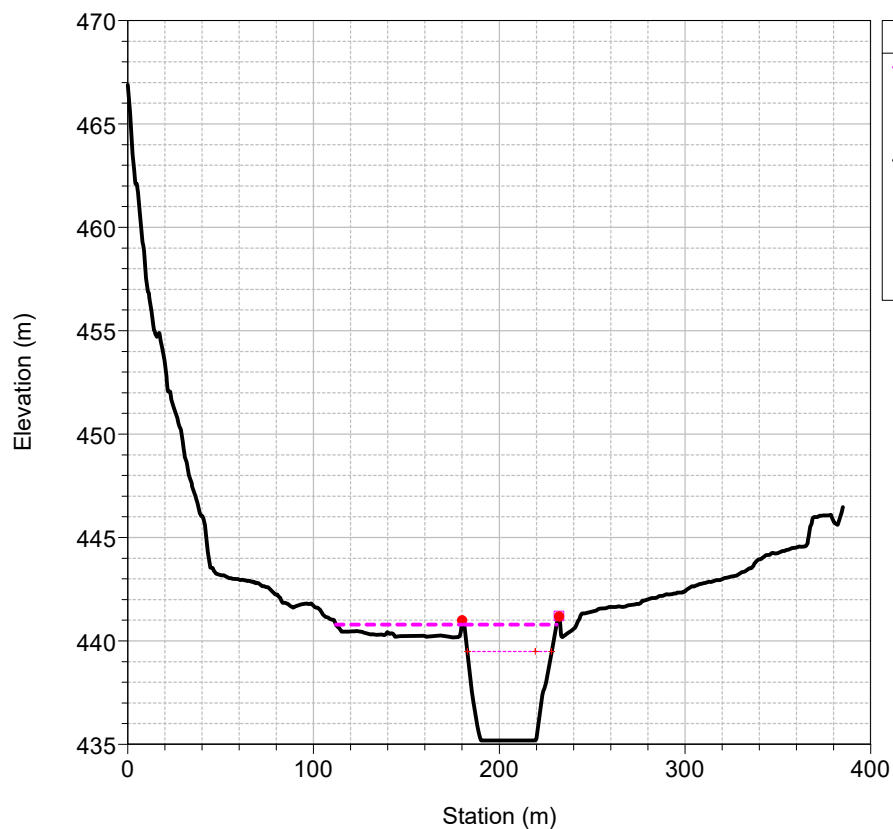


Torrente Sessera_1D Plan: 1) 02_PRG_R24 2) 01_SDF_R24
RS = 10154

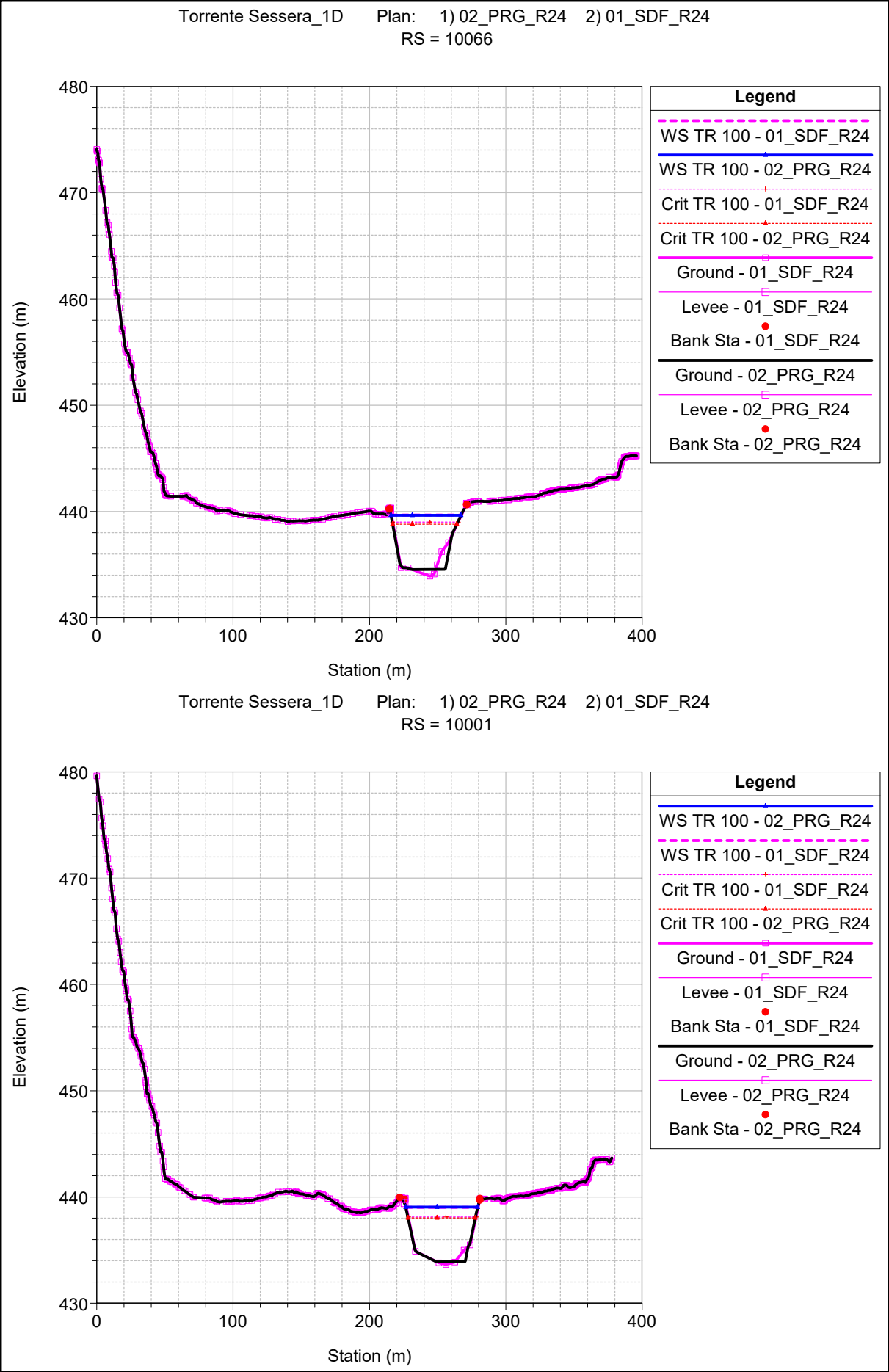


Legend	
WS TR 100 - 01_SDF_R24	
WS TR 100 - 02_PRG_R24	
Crit TR 100 - 02_PRG_R24	
Crit TR 100 - 01_SDF_R24	
Ground - 01_SDF_R24	
Levee - 01_SDF_R24	
Bank Sta - 01_SDF_R24	
Ground - 02_PRG_R24	
Levee - 02_PRG_R24	
Bank Sta - 02_PRG_R24	

Torrente Sessera_1D Plan: 1) 02_PRG_R24 2) 01_SDF_R24
RS = 10135



Legend	
WS TR 100 - 02_PRG_R24	
Crit TR 100 - 02_PRG_R24	
Ground - 02_PRG_R24	
Levee - 02_PRG_R24	
Bank Sta - 02_PRG_R24	



Torrente Sessera_1D

Plan: 1) 02_PRG_R24 2) 01_SDF_R24

RS = 10001

Elevation (m)

Station (m)

Legend

WS TR 100 - 02_PRG_R24

WS TR 100 - 01_SDF_R24

Crit TR 100 - 01_SDF_R24

Crit TR 100 - 02_PRG_R24

Ground - 01_SDF_R24

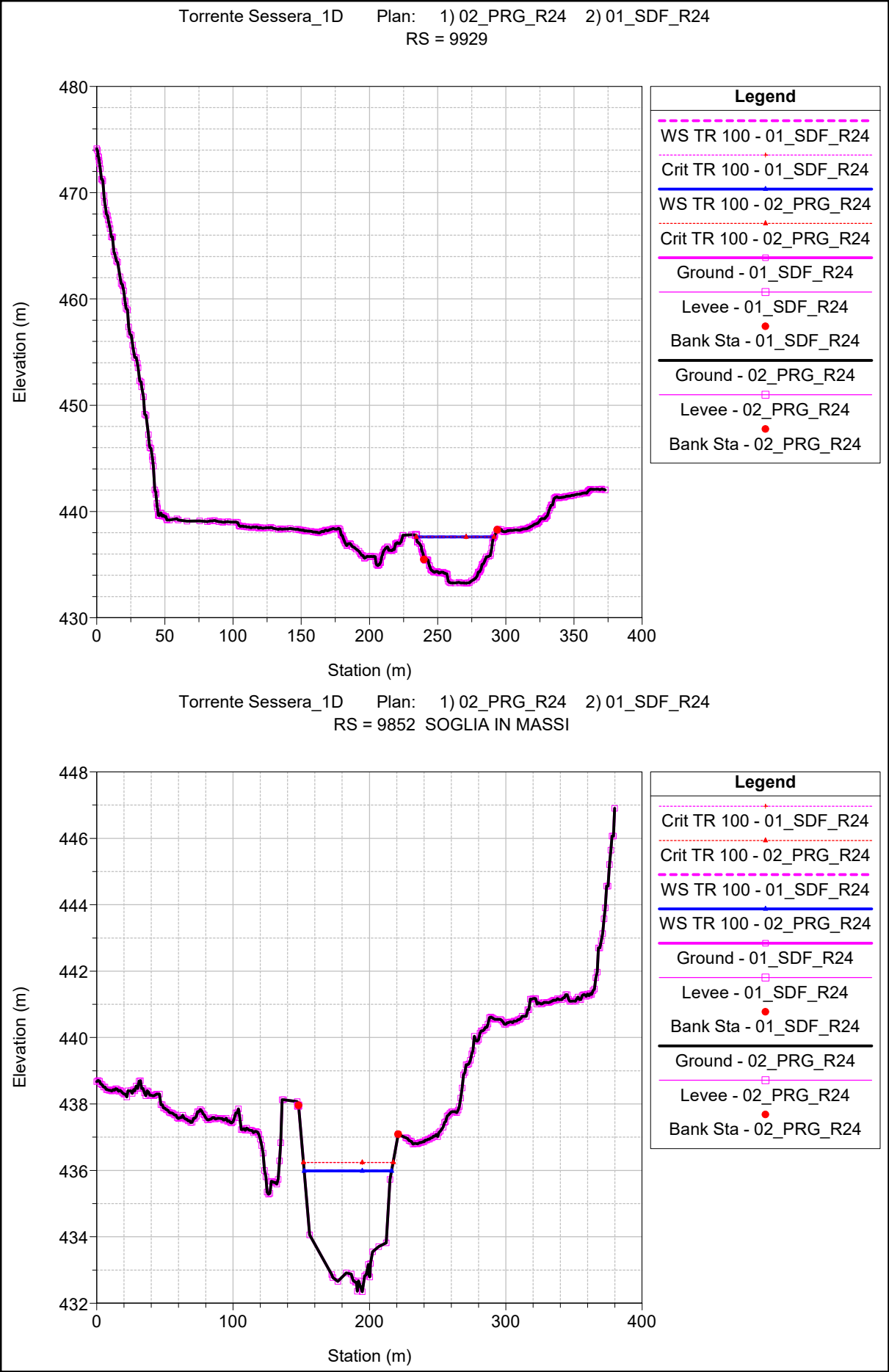
Levee - 01_SDF_R24

Bank Sta - 01_SDF_R24

Ground - 02_PRG_R24

Levee - 02_PRG_R24

Bank Sta - 02_PRG_R24



Torrente Sessera_1D

Plan: 1) 02_PRG_R24 2) 01_SDF_R24

RS = 9852 SOGLIA IN MASSI

Elevation (m)

Station (m)

Legend

Crit TR 100 - 01_SDF_R24

Crit TR 100 - 02_PRG_R24

WS TR 100 - 01_SDF_R24

WS TR 100 - 02_PRG_R24

Ground - 01_SDF_R24

Levee - 01_SDF_R24

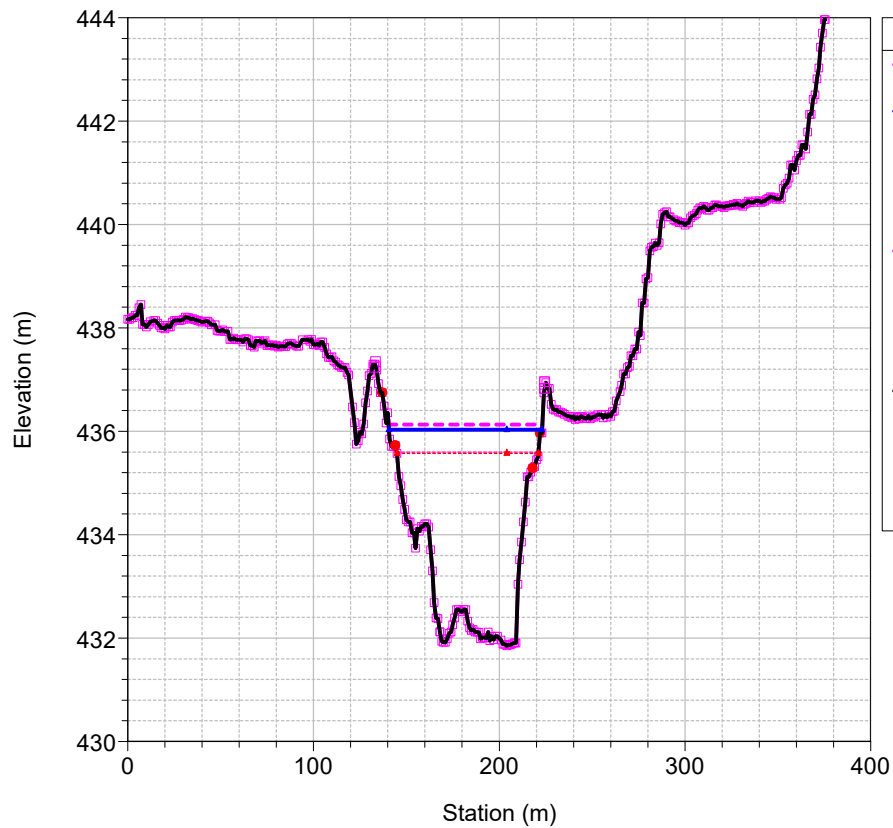
Bank Sta - 01_SDF_R24

Ground - 02_PRG_R24

Levee - 02_PRG_R24

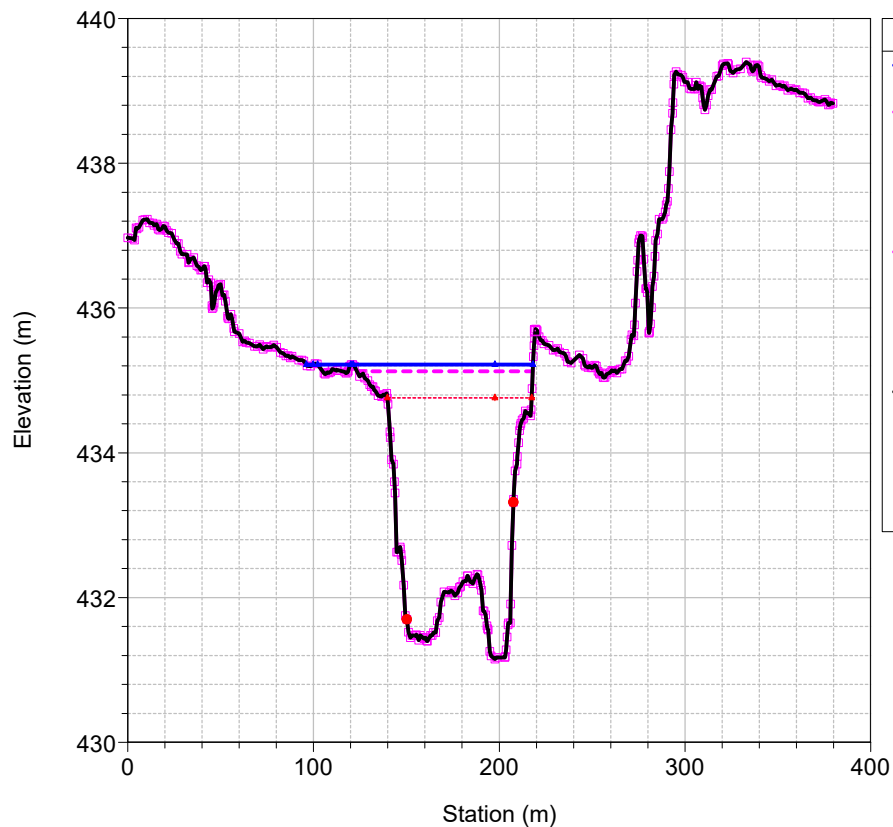
Bank Sta - 02_PRG_R24

Torrente Sessera_1D Plan: 1) 02_PRG_R24 2) 01_SDF_R24
RS = 9825



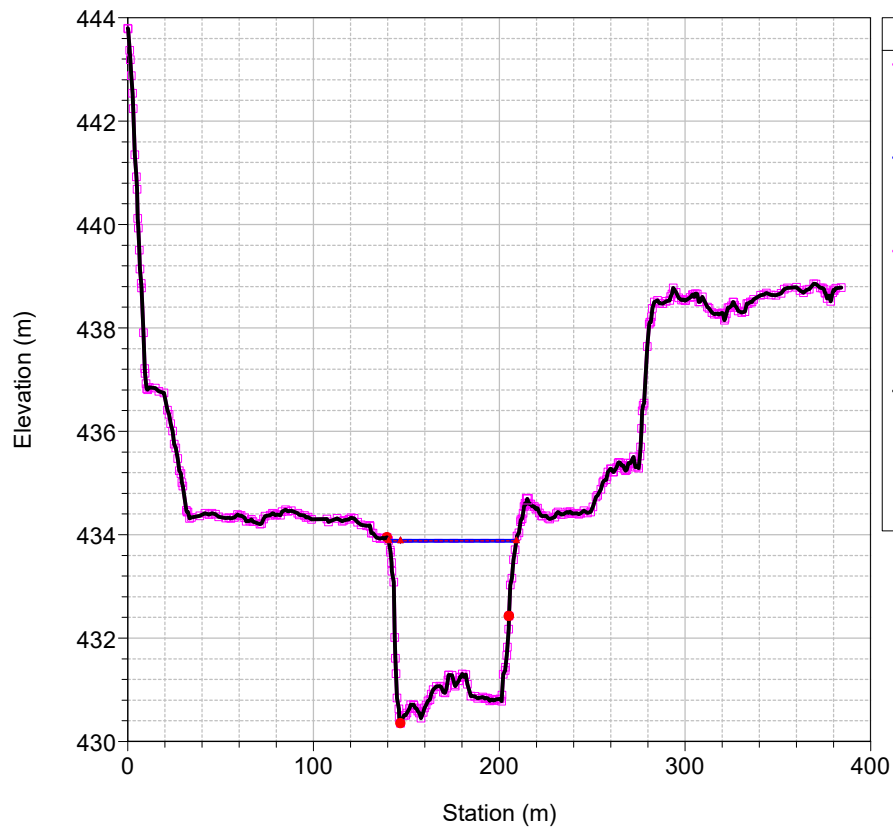
Legend	
WS TR 100 - 01_SDF_R24	—
WS TR 100 - 02_PRG_R24	—
Crit TR 100 - 01_SDF_R24	- - -
Crit TR 100 - 02_PRG_R24	- - -
Ground - 01_SDF_R24	—
Levee - 01_SDF_R24	—
Bank Sta - 01_SDF_R24	•
<hr/>	
Ground - 02_PRG_R24	—
Levee - 02_PRG_R24	—
Bank Sta - 02_PRG_R24	•

Torrente Sessera_1D Plan: 1) 02_PRG_R24 2) 01_SDF_R24
RS = 9758



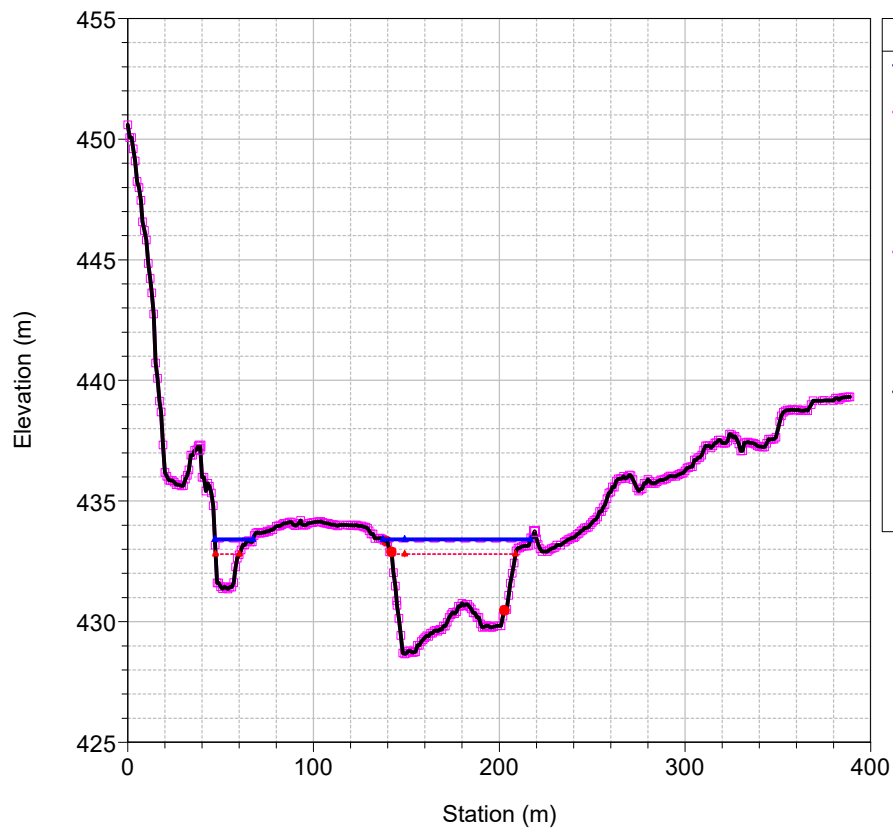
Legend	
WS TR 100 - 02_PRG_R24	—
WS TR 100 - 01_SDF_R24	—
Crit TR 100 - 02_PRG_R24	- - -
Crit TR 100 - 01_SDF_R24	- - -
Ground - 01_SDF_R24	—
Levee - 01_SDF_R24	—
Bank Sta - 01_SDF_R24	•
<hr/>	
Ground - 02_PRG_R24	—
Levee - 02_PRG_R24	—
Bank Sta - 02_PRG_R24	•

Torrente Sessera_1D Plan: 1) 02_PRG_R24 2) 01_SDF_R24
RS = 9692



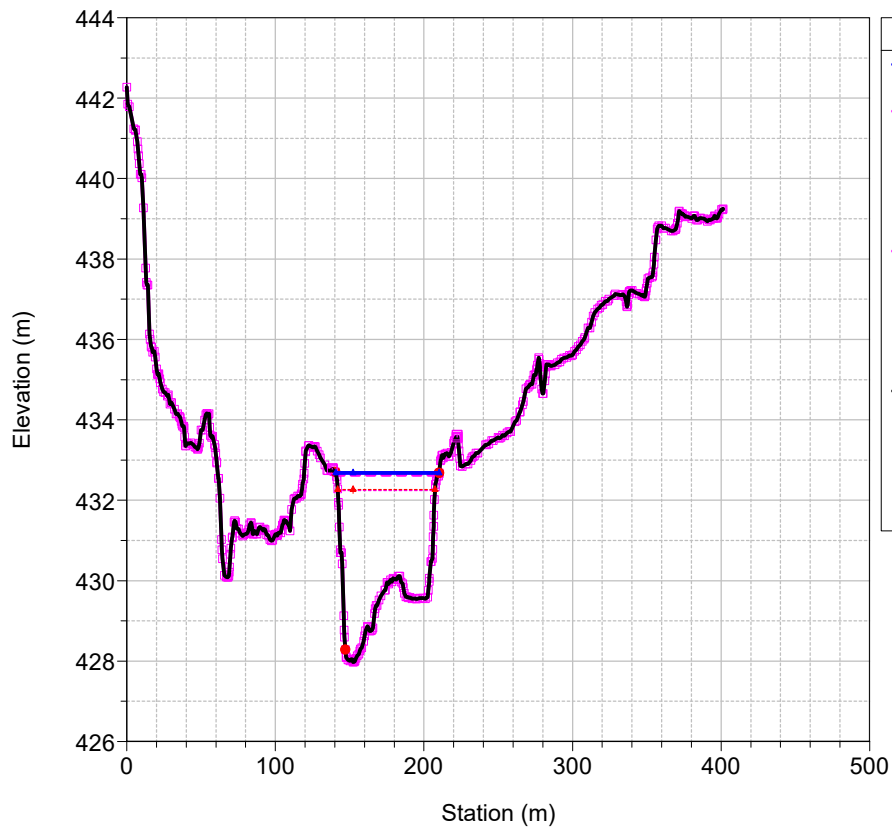
Legend	
WS TR 100 - 01_SDF_R24	▲
Crit TR 100 - 01_SDF_R24	●
WS TR 100 - 02_PRG_R24	▲
Crit TR 100 - 02_PRG_R24	●
Ground - 01_SDF_R24	□
Levee - 01_SDF_R24	□
Bank Sta - 01_SDF_R24	●
Ground - 02_PRG_R24	□
Levee - 02_PRG_R24	□
Bank Sta - 02_PRG_R24	●

Torrente Sessera_1D Plan: 1) 02_PRG_R24 2) 01_SDF_R24
RS = 9625



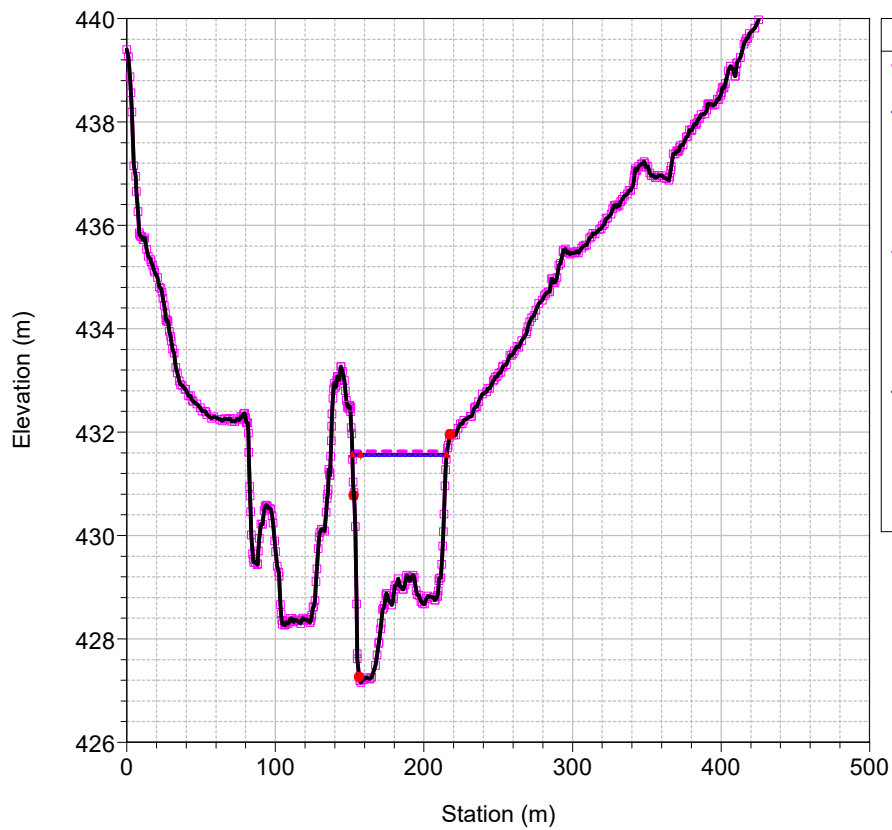
Legend	
WS TR 100 - 02_PRG_R24	▲
WS TR 100 - 01_SDF_R24	▲
Crit TR 100 - 02_PRG_R24	●
Crit TR 100 - 01_SDF_R24	●
Ground - 01_SDF_R24	□
Levee - 01_SDF_R24	□
Bank Sta - 01_SDF_R24	●
Ground - 02_PRG_R24	□
Levee - 02_PRG_R24	□
Bank Sta - 02_PRG_R24	●

Torrente Sessera_1D Plan: 1) 02_PRG_R24 2) 01_SDF_R24
RS = 9576

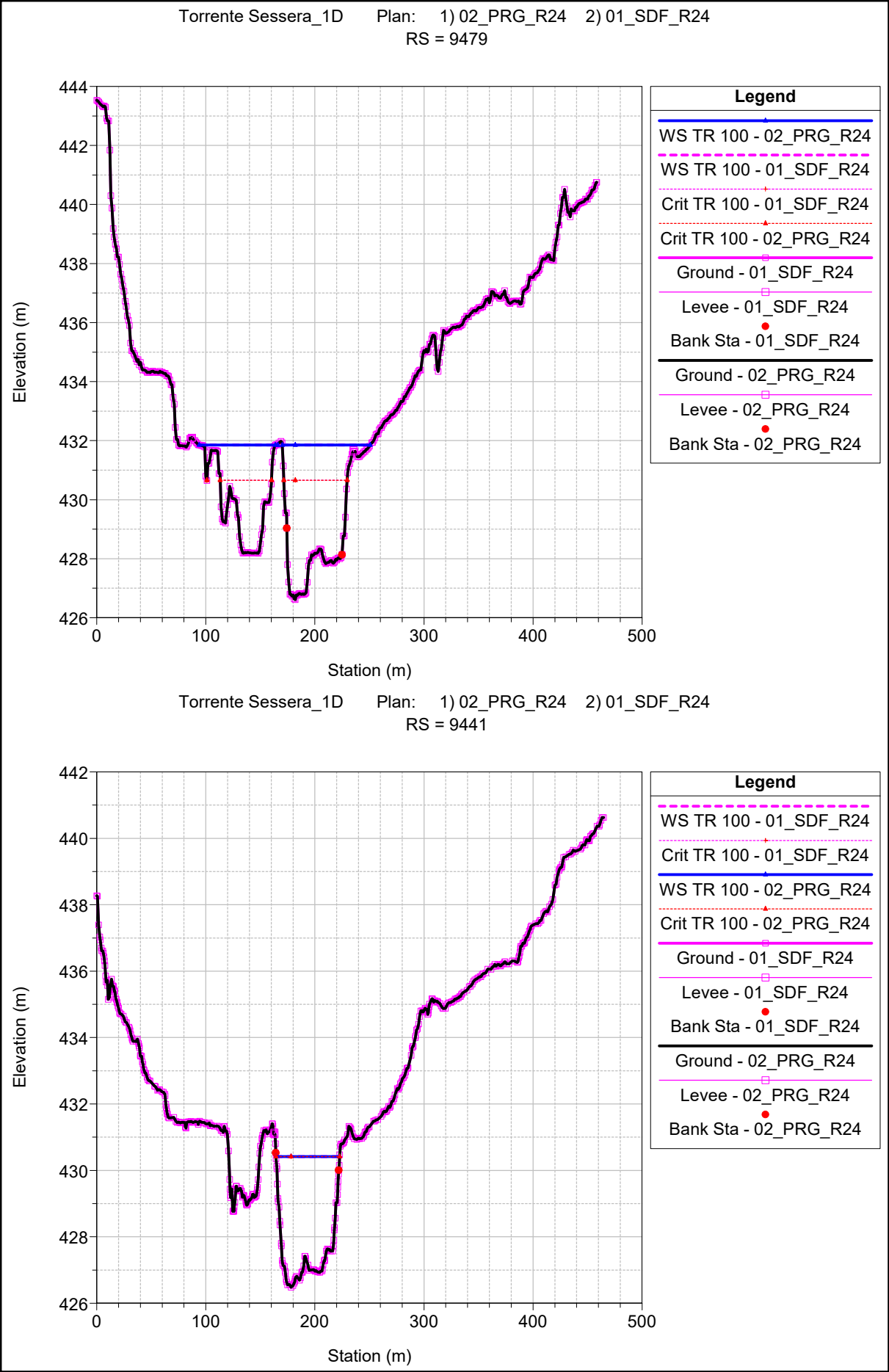


Legend	
WS TR 100 - 02_PRG_R24	
WS TR 100 - 01_SDF_R24	
Crit TR 100 - 02_PRG_R24	
Crit TR 100 - 01_SDF_R24	
Ground - 01_SDF_R24	
Levee - 01_SDF_R24	
Bank Sta - 01_SDF_R24	
Ground - 02_PRG_R24	
Levee - 02_PRG_R24	
Bank Sta - 02_PRG_R24	

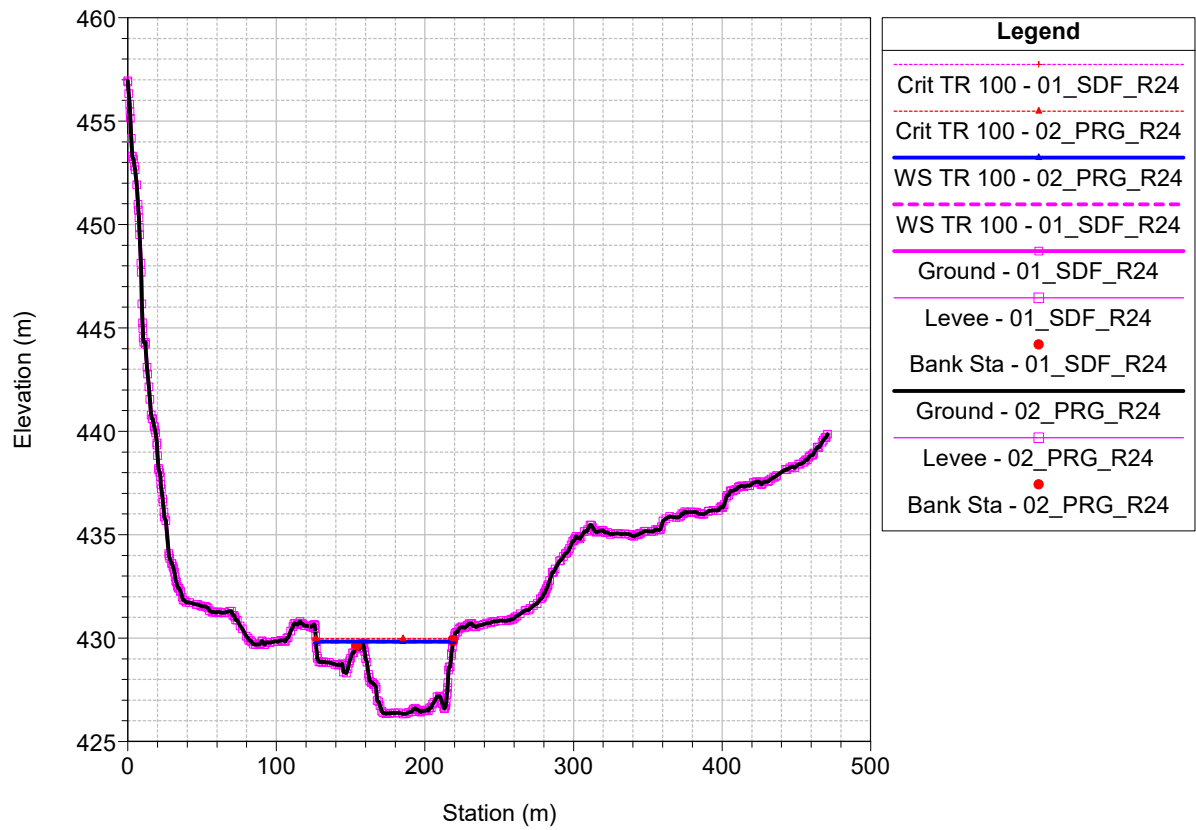
Torrente Sessera_1D Plan: 1) 02_PRG_R24 2) 01_SDF_R24
RS = 9527



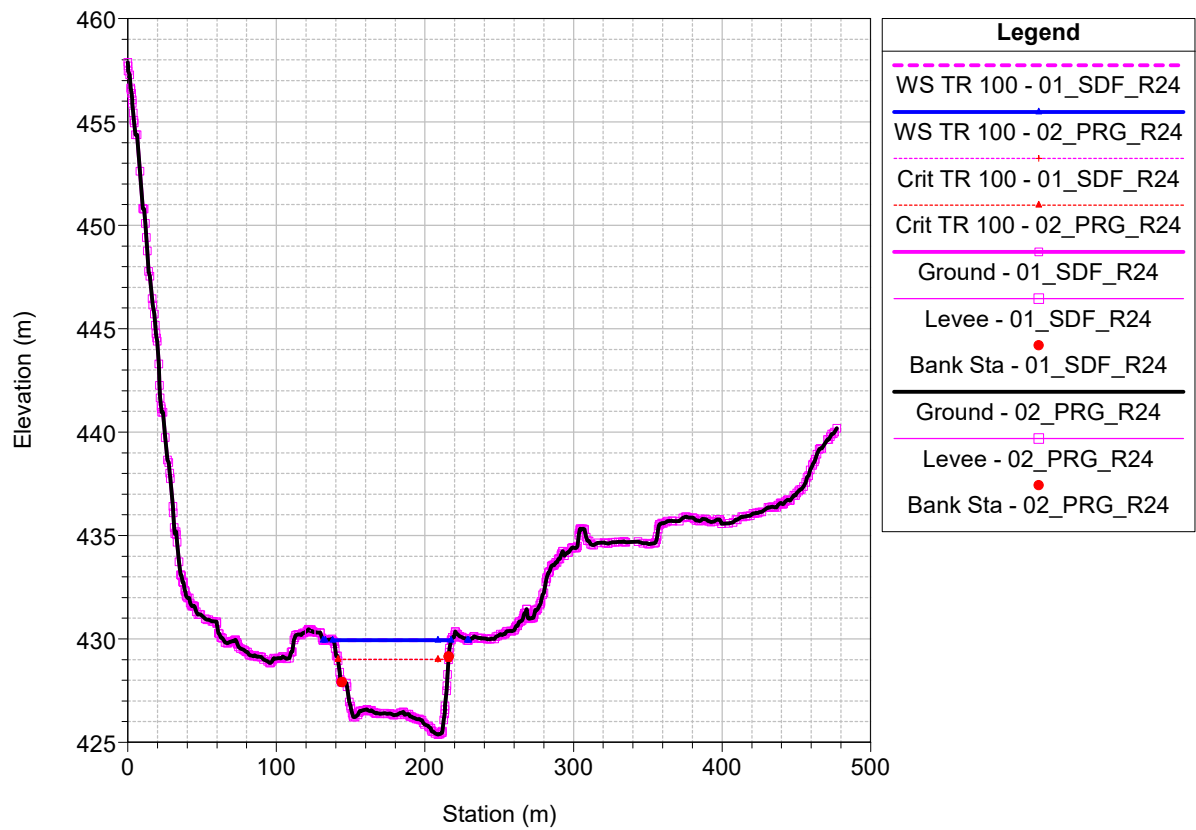
Legend	
WS TR 100 - 01_SDF_R24	
WS TR 100 - 02_PRG_R24	
Crit TR 100 - 02_PRG_R24	
Crit TR 100 - 01_SDF_R24	
Ground - 01_SDF_R24	
Levee - 01_SDF_R24	
Bank Sta - 01_SDF_R24	
Ground - 02_PRG_R24	
Levee - 02_PRG_R24	
Bank Sta - 02_PRG_R24	



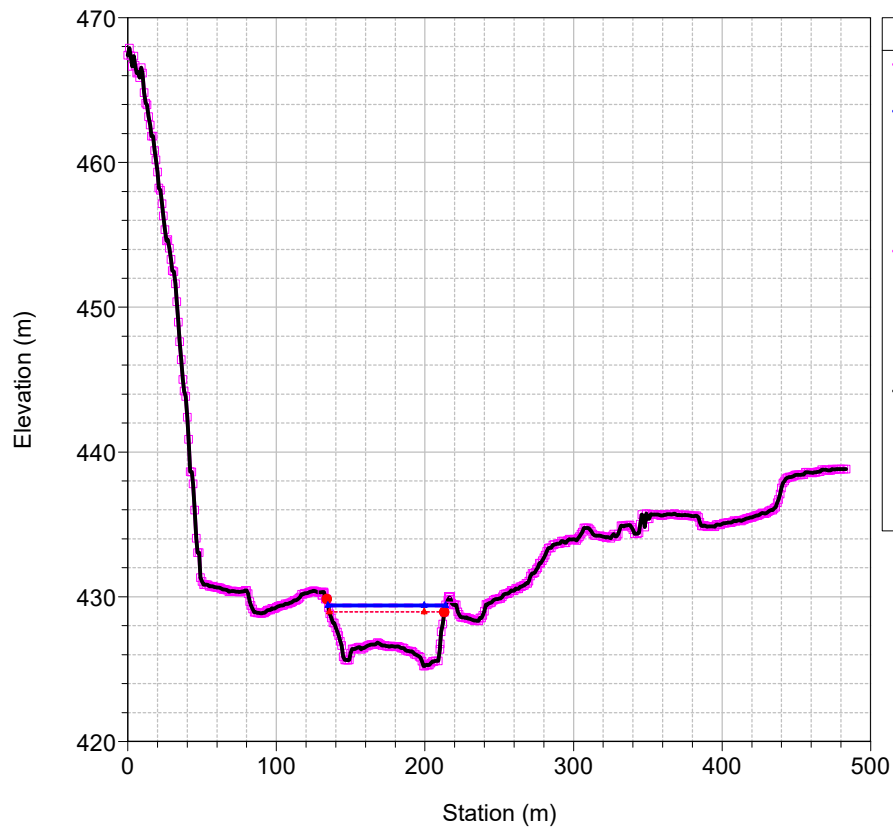
Torrente Sessera_1D Plan: 1) 02_PRG_R24 2) 01_SDF_R24
RS = 9402



Torrente Sessera_1D Plan: 1) 02_PRG_R24 2) 01_SDF_R24
RS = 9364

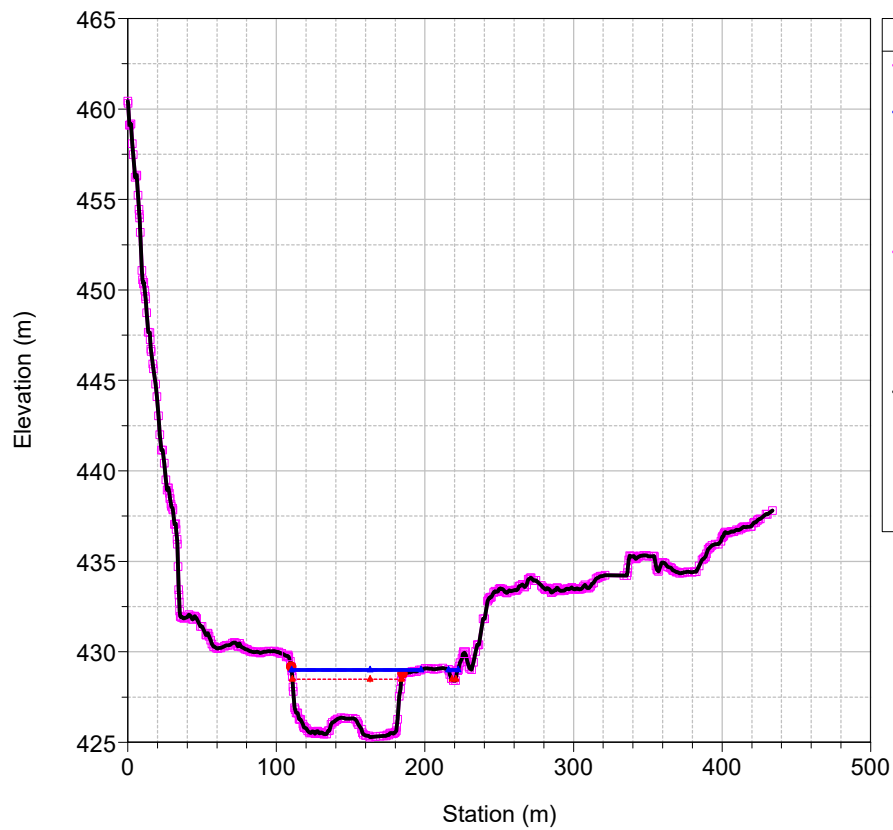


Torrente Sessera_1D Plan: 1) 02_PRG_R24 2) 01_SDF_R24
RS = 9327

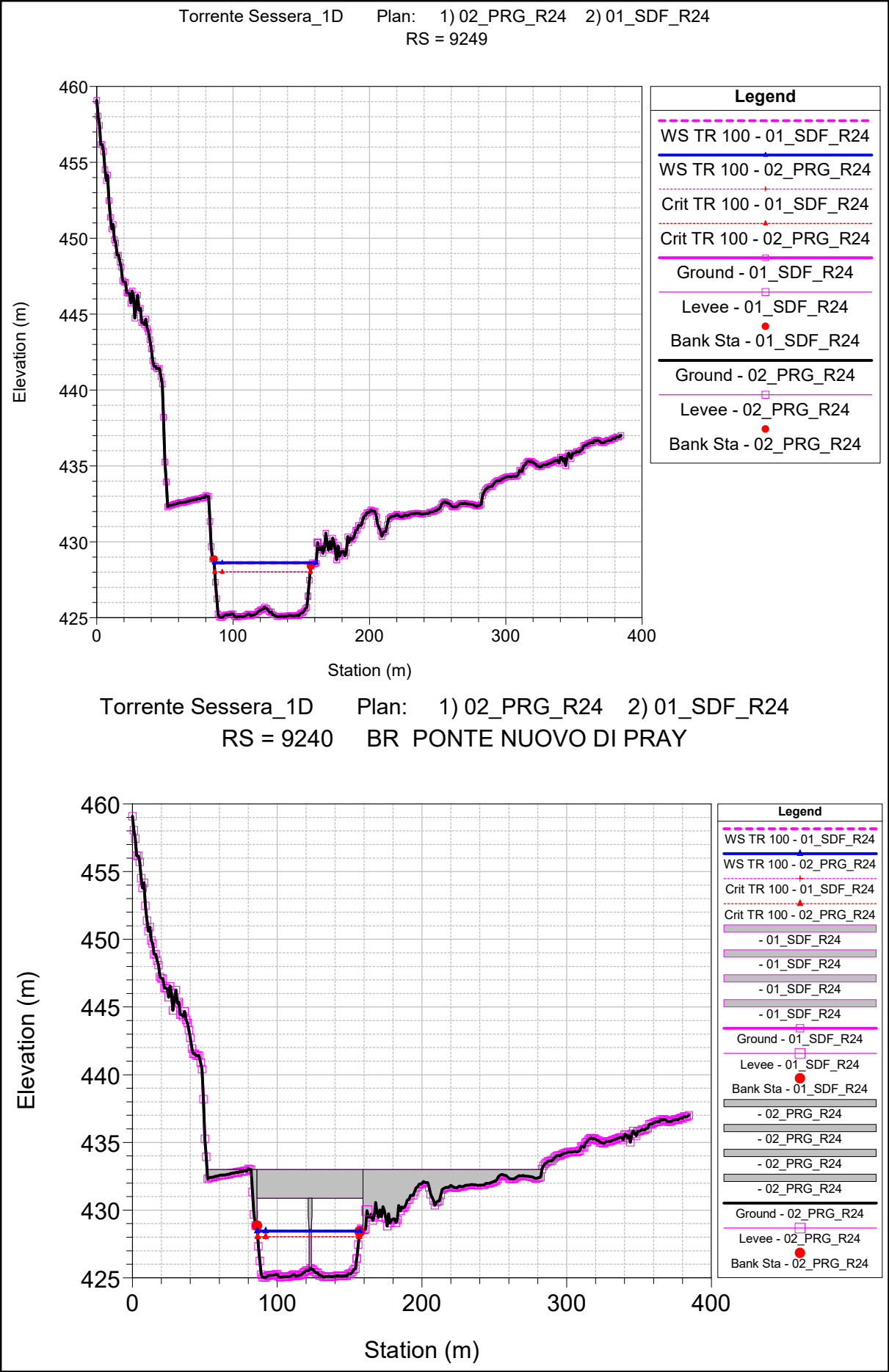


Legend	
WS TR 100 - 01_SDF_R24	
WS TR 100 - 02_PRG_R24	
Crit TR 100 - 01_SDF_R24	
Crit TR 100 - 02_PRG_R24	
Ground - 01_SDF_R24	
Levee - 01_SDF_R24	
Bank Sta - 01_SDF_R24	
Ground - 02_PRG_R24	
Levee - 02_PRG_R24	
Bank Sta - 02_PRG_R24	

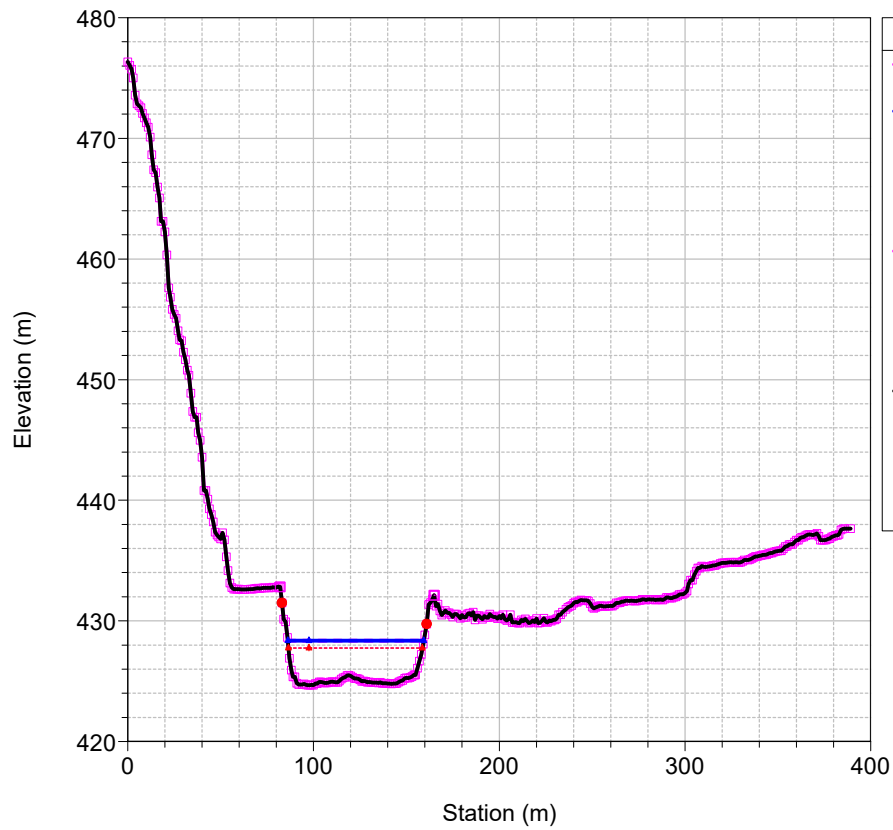
Torrente Sessera_1D Plan: 1) 02_PRG_R24 2) 01_SDF_R24
RS = 9288



Legend	
WS TR 100 - 01_SDF_R24	
WS TR 100 - 02_PRG_R24	
Crit TR 100 - 01_SDF_R24	
Crit TR 100 - 02_PRG_R24	
Ground - 01_SDF_R24	
Levee - 01_SDF_R24	
Bank Sta - 01_SDF_R24	
Ground - 02_PRG_R24	
Levee - 02_PRG_R24	
Bank Sta - 02_PRG_R24	

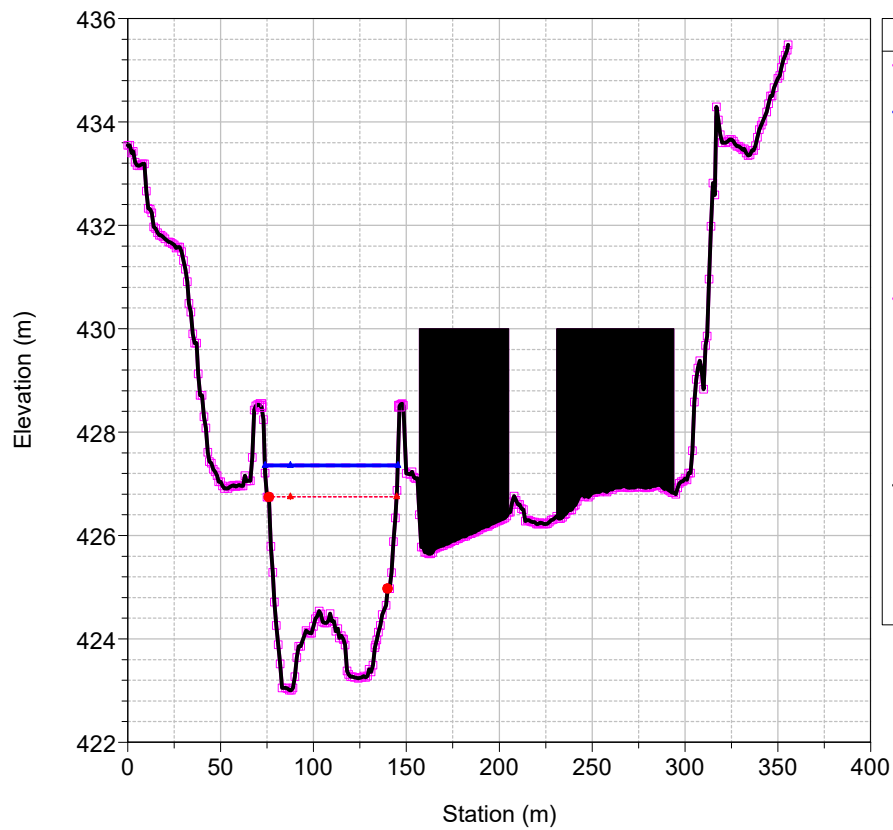


Torrente Sessera_1D Plan: 1) 02_PRG_R24 2) 01_SDF_R24
RS = 9228

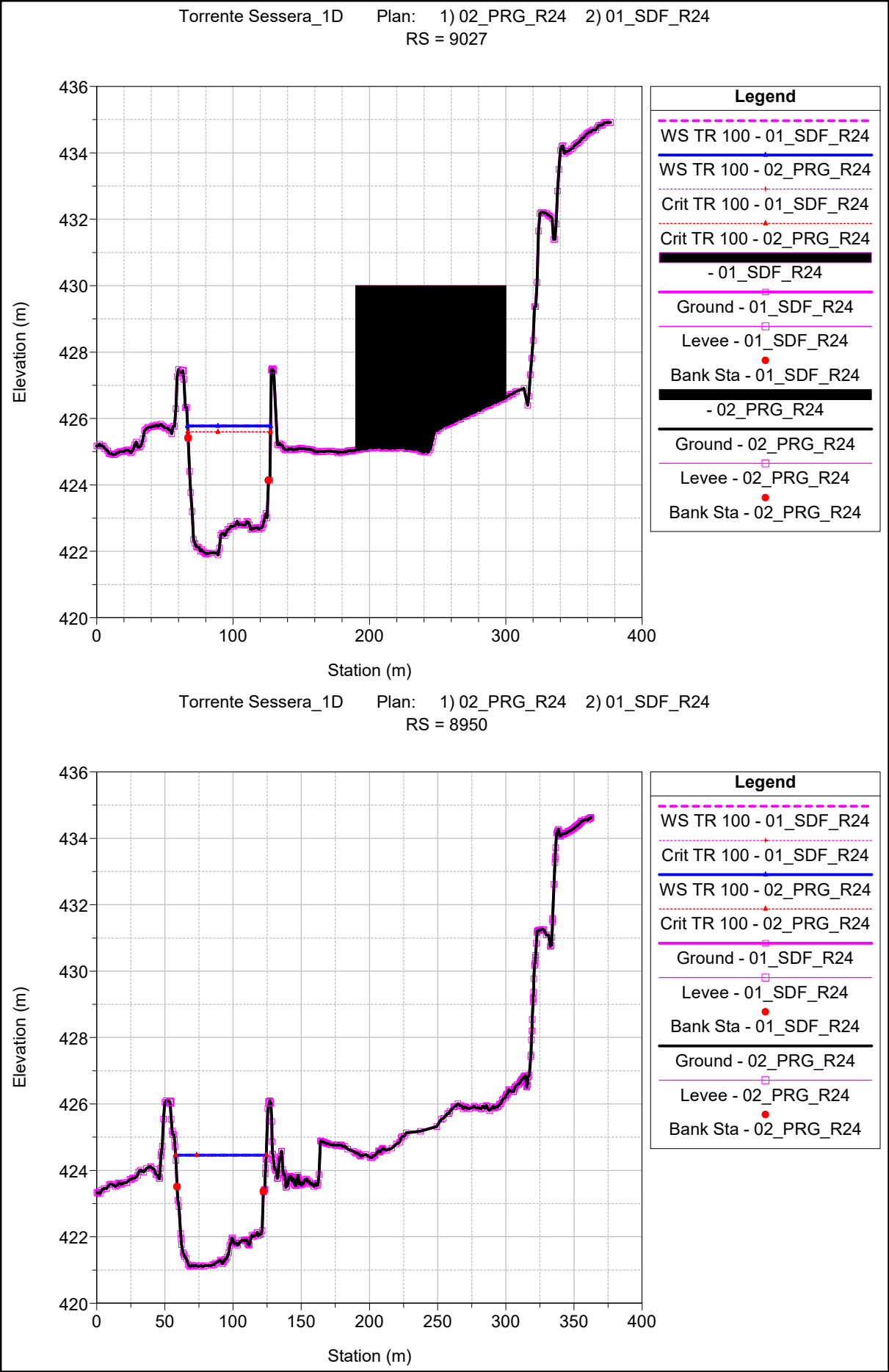


Legend	
WS TR 100 - 01_SDF_R24	—
WS TR 100 - 02_PRG_R24	—
Crit TR 100 - 01_SDF_R24	—
Crit TR 100 - 02_PRG_R24	—
Ground - 01_SDF_R24	—
Levee - 01_SDF_R24	—
Bank Sta - 01_SDF_R24	•
Ground - 02_PRG_R24	—
Levee - 02_PRG_R24	—
Bank Sta - 02_PRG_R24	•

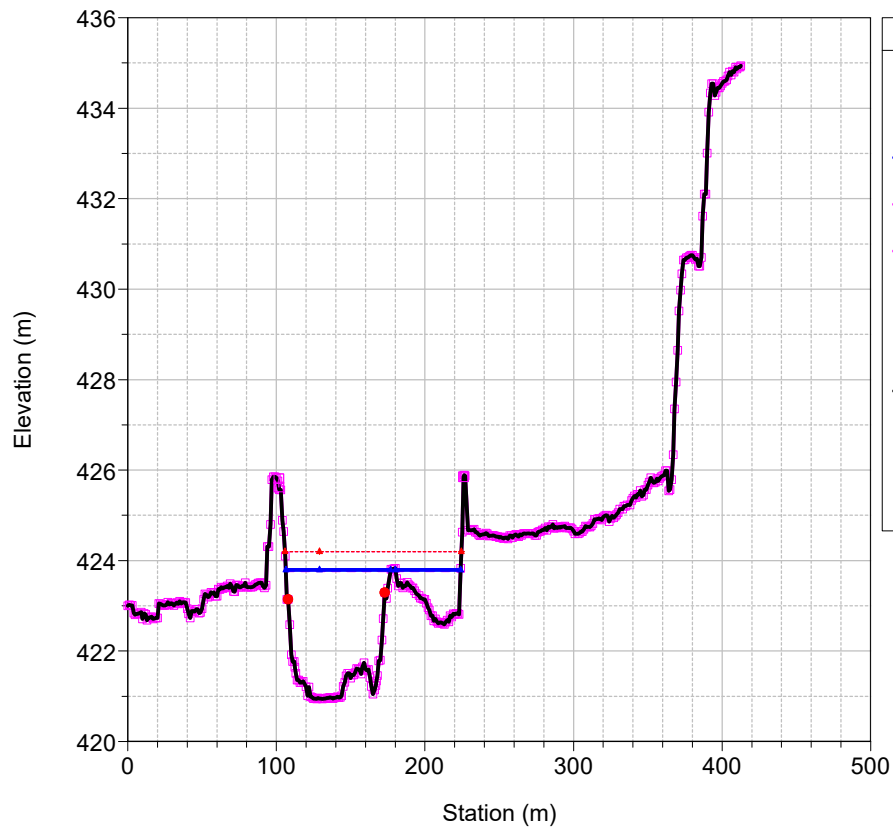
Torrente Sessera_1D Plan: 1) 02_PRG_R24 2) 01_SDF_R24
RS = 9127



Legend	
WS TR 100 - 01_SDF_R24	—
WS TR 100 - 02_PRG_R24	—
Crit TR 100 - 01_SDF_R24	—
Crit TR 100 - 02_PRG_R24	—
- 01_SDF_R24	—
Ground - 01_SDF_R24	—
Levee - 01_SDF_R24	—
Bank Sta - 01_SDF_R24	•
- 02_PRG_R24	—
Ground - 02_PRG_R24	—
Levee - 02_PRG_R24	—
Bank Sta - 02_PRG_R24	•

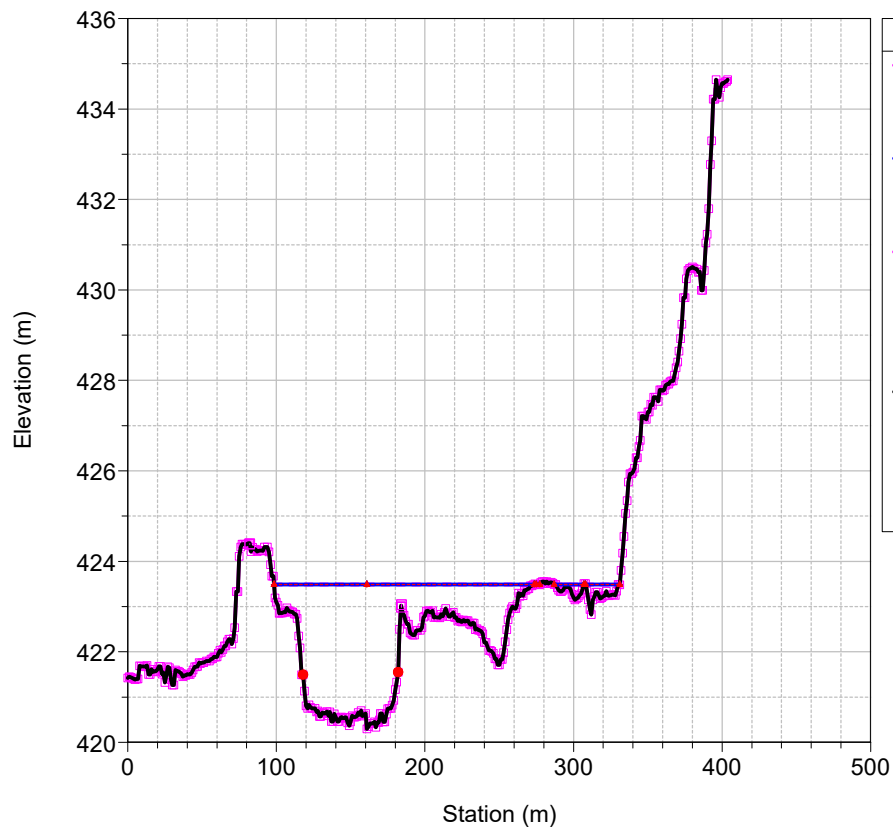


Torrente Sessera_1D Plan: 1) 02_PRG_R24 2) 01_SDF_R24
RS = 8926

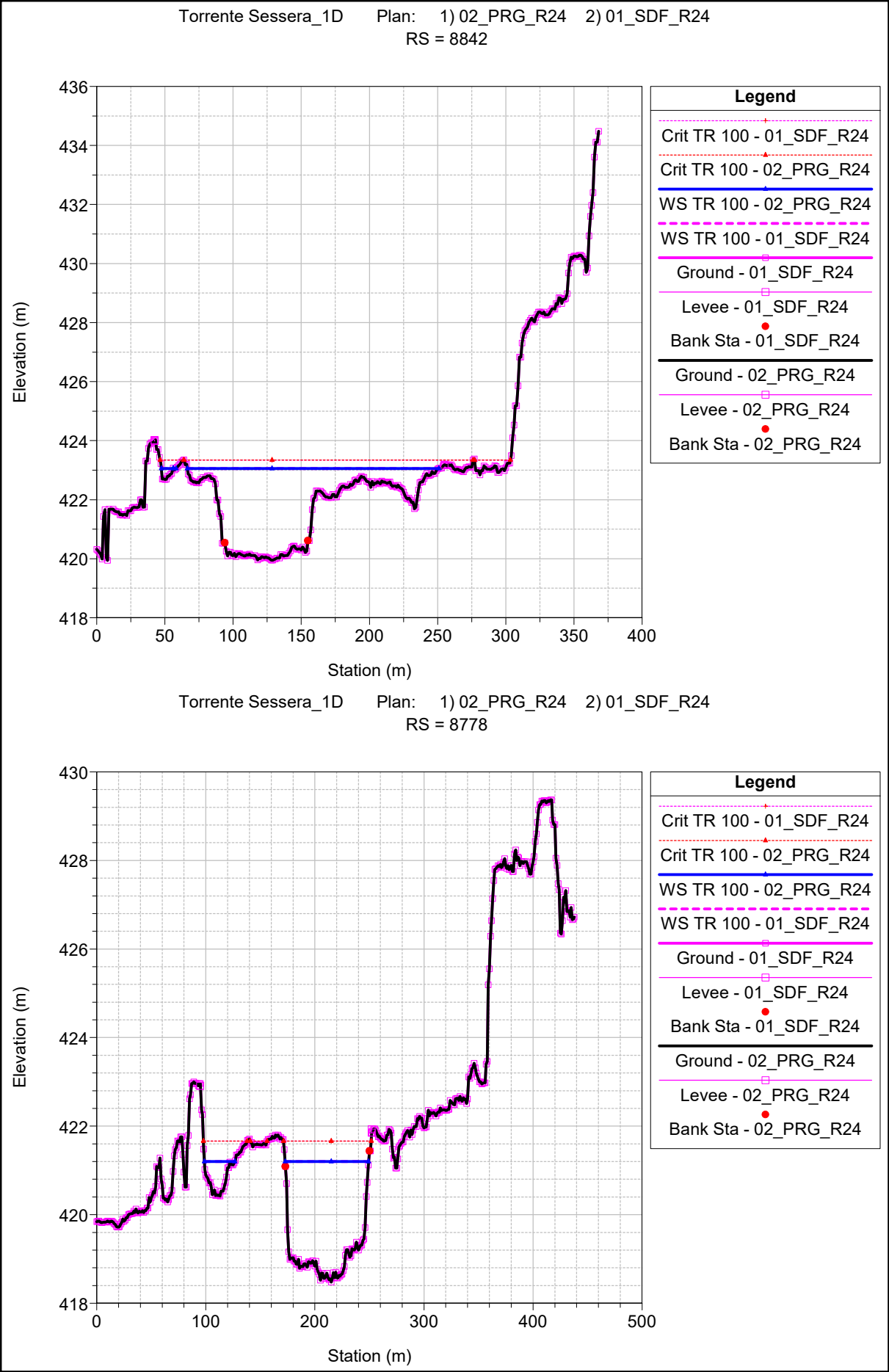


Legend	
Crit TR 100 - 01_SDF_R24	+
Crit TR 100 - 02_PRG_R24	+
WS TR 100 - 02_PRG_R24	—
WS TR 100 - 01_SDF_R24	—
Ground - 01_SDF_R24	—
Levee - 01_SDF_R24	—
Bank Sta - 01_SDF_R24	•
Ground - 02_PRG_R24	—
Levee - 02_PRG_R24	—
Bank Sta - 02_PRG_R24	•

Torrente Sessera_1D Plan: 1) 02_PRG_R24 2) 01_SDF_R24
RS = 8862



Legend	
WS TR 100 - 01_SDF_R24	—
Crit TR 100 - 01_SDF_R24	+
WS TR 100 - 02_PRG_R24	—
Crit TR 100 - 02_PRG_R24	+
Ground - 01_SDF_R24	—
Levee - 01_SDF_R24	—
Bank Sta - 01_SDF_R24	•
Ground - 02_PRG_R24	—
Levee - 02_PRG_R24	—
Bank Sta - 02_PRG_R24	•



Torrente Sessera_1D

Plan: 1) 02_PRG_R24 2) 01_SDF_R24

RS = 8778

Elevation (m)

Station (m)

Legend

Crit TR 100 - 01_SDF_R24

Crit TR 100 - 02_PRG_R24

WS TR 100 - 02_PRG_R24

WS TR 100 - 01_SDF_R24

Ground - 01_SDF_R24

Levee - 01_SDF_R24

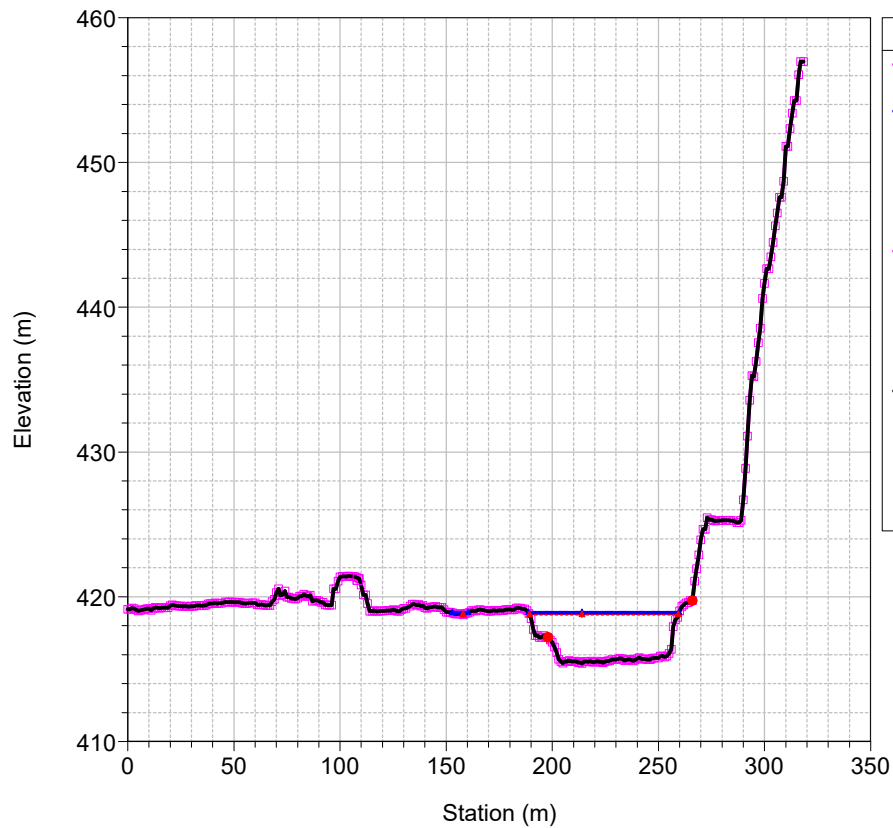
Bank Sta - 01_SDF_R24

Ground - 02_PRG_R24

Levee - 02_PRG_R24

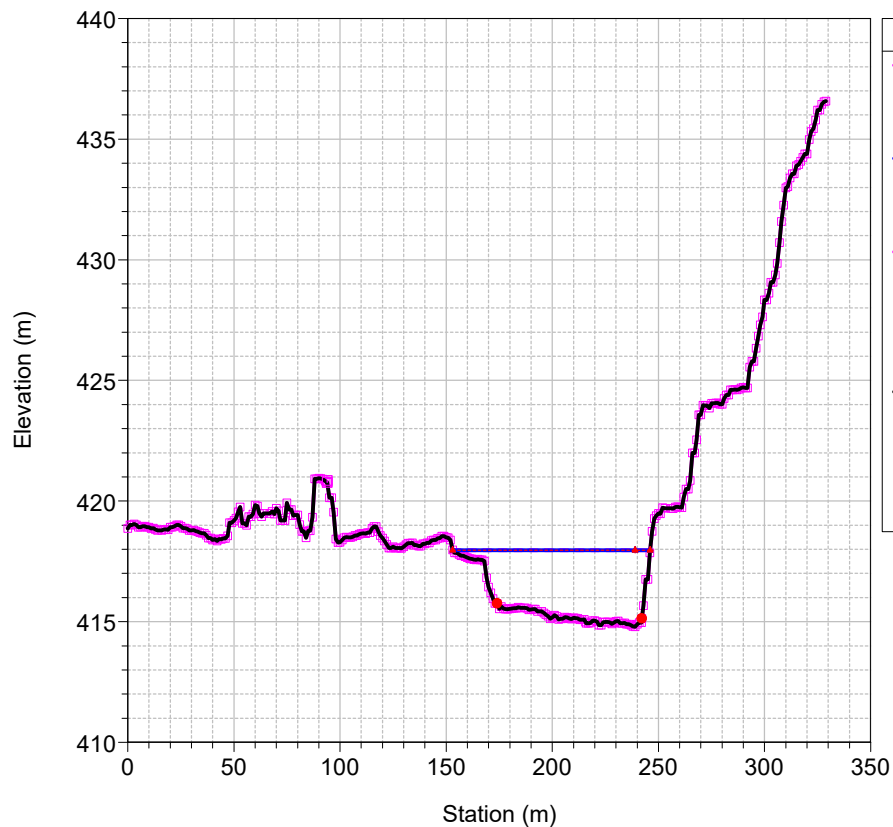
Bank Sta - 02_PRG_R24

Torrente Sessera_1D Plan: 1) 02_PRG_R24 2) 01_SDF_R24
RS = 8603



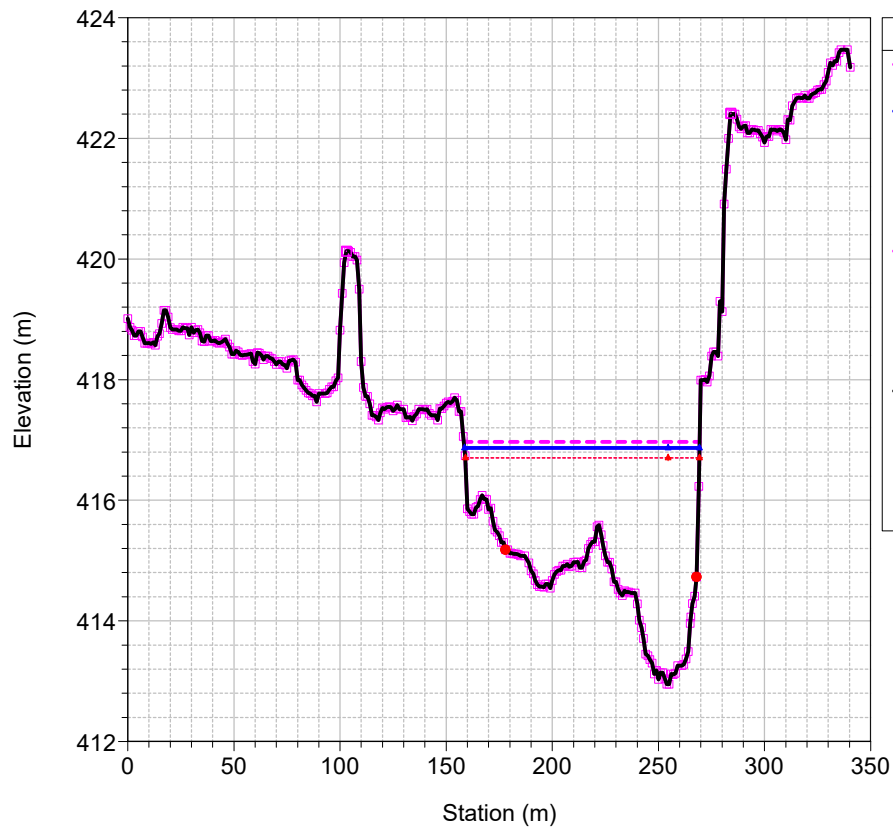
Legend	
WS TR 100 - 01_SDF_R24	
WS TR 100 - 02_PRG_R24	
Crit TR 100 - 01_SDF_R24	
Crit TR 100 - 02_PRG_R24	
Ground - 01_SDF_R24	
Levee - 01_SDF_R24	
Bank Sta - 01_SDF_R24	
Ground - 02_PRG_R24	
Levee - 02_PRG_R24	
Bank Sta - 02_PRG_R24	

Torrente Sessera_1D Plan: 1) 02_PRG_R24 2) 01_SDF_R24
RS = 8540



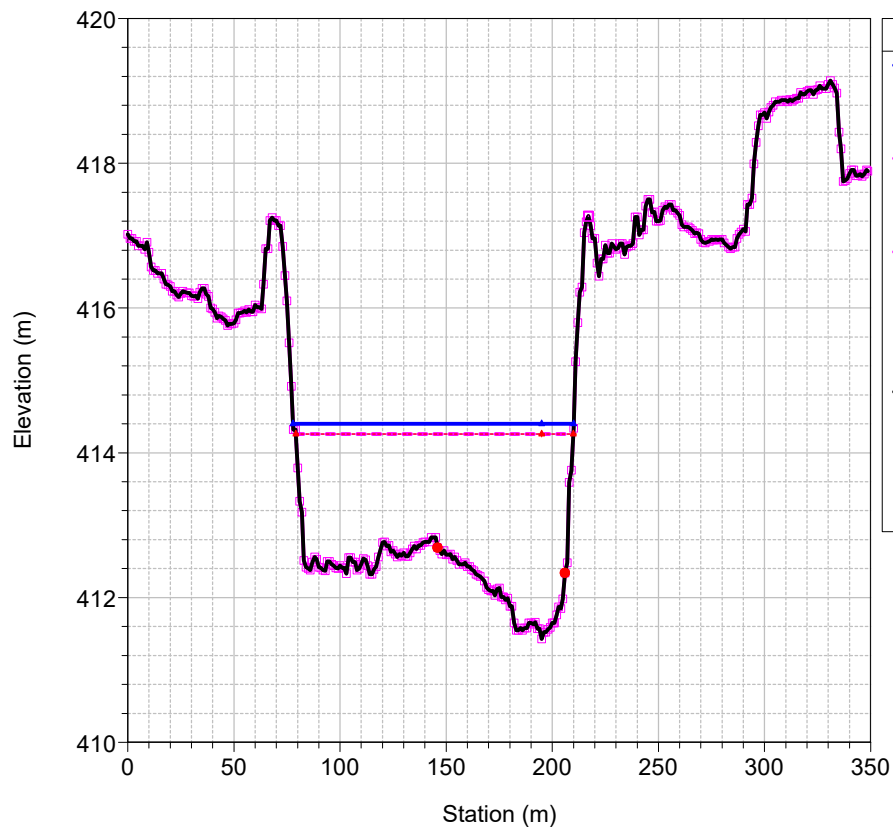
Legend	
WS TR 100 - 01_SDF_R24	
Crit TR 100 - 01_SDF_R24	
WS TR 100 - 02_PRG_R24	
Crit TR 100 - 02_PRG_R24	
Ground - 01_SDF_R24	
Levee - 01_SDF_R24	
Bank Sta - 01_SDF_R24	
Ground - 02_PRG_R24	
Levee - 02_PRG_R24	
Bank Sta - 02_PRG_R24	

Torrente Sessera_1D Plan: 1) 02_PRG_R24 2) 01_SDF_R24
RS = 8461



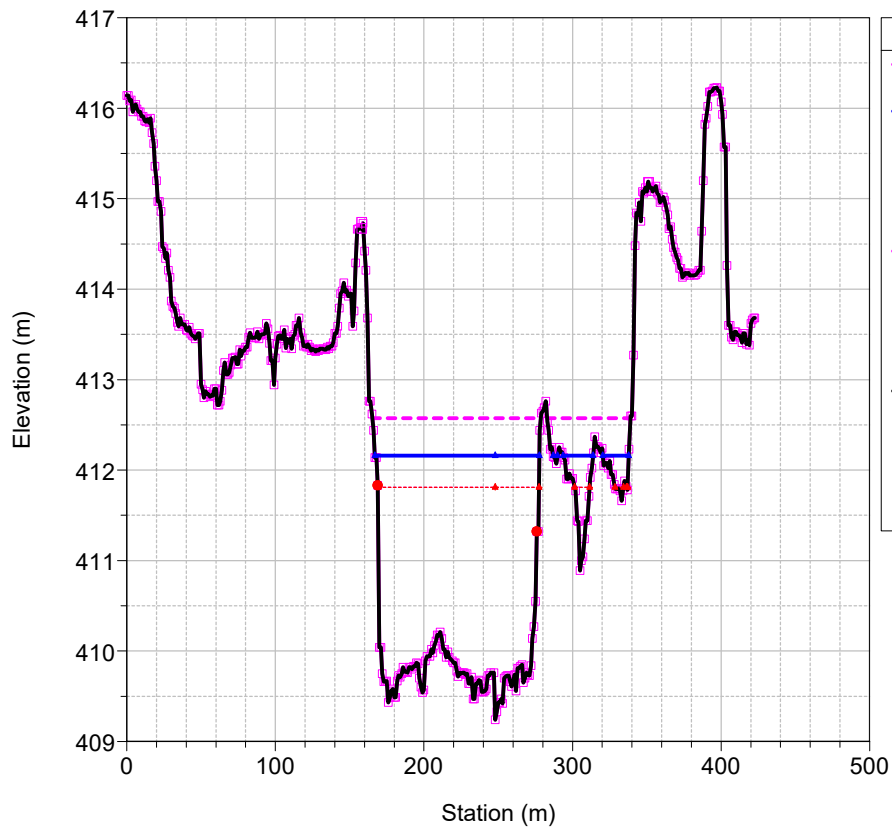
Legend
WS TR 100 - 01_SDF_R24
WS TR 100 - 02_PRG_R24
Crit TR 100 - 01_SDF_R24
Crit TR 100 - 02_PRG_R24
Ground - 01_SDF_R24
Levee - 01_SDF_R24
Bank Sta - 01_SDF_R24
Ground - 02_PRG_R24
Levee - 02_PRG_R24
Bank Sta - 02_PRG_R24

Torrente Sessera_1D Plan: 1) 02_PRG_R24 2) 01_SDF_R24
RS = 8291



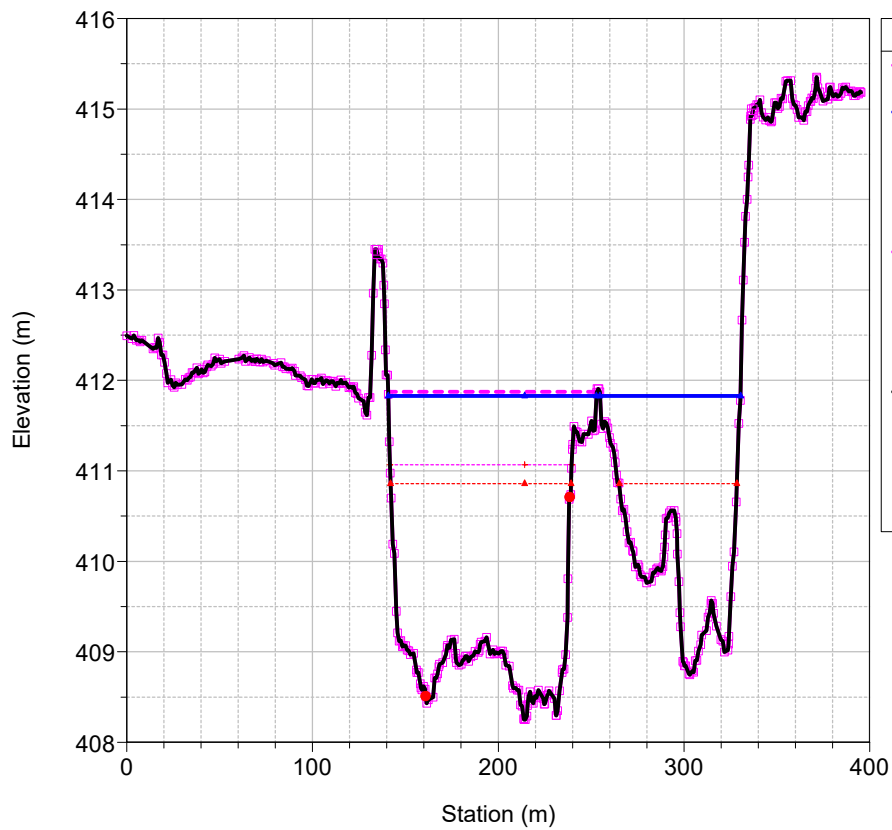
Legend
WS TR 100 - 02_PRG_R24
Crit TR 100 - 01_SDF_R24
WS TR 100 - 01_SDF_R24
Crit TR 100 - 02_PRG_R24
Ground - 01_SDF_R24
Levee - 01_SDF_R24
Bank Sta - 01_SDF_R24
Ground - 02_PRG_R24
Levee - 02_PRG_R24
Bank Sta - 02_PRG_R24

Torrente Sessera_1D Plan: 1) 02_PRG_R24 2) 01_SDF_R24
RS = 8117



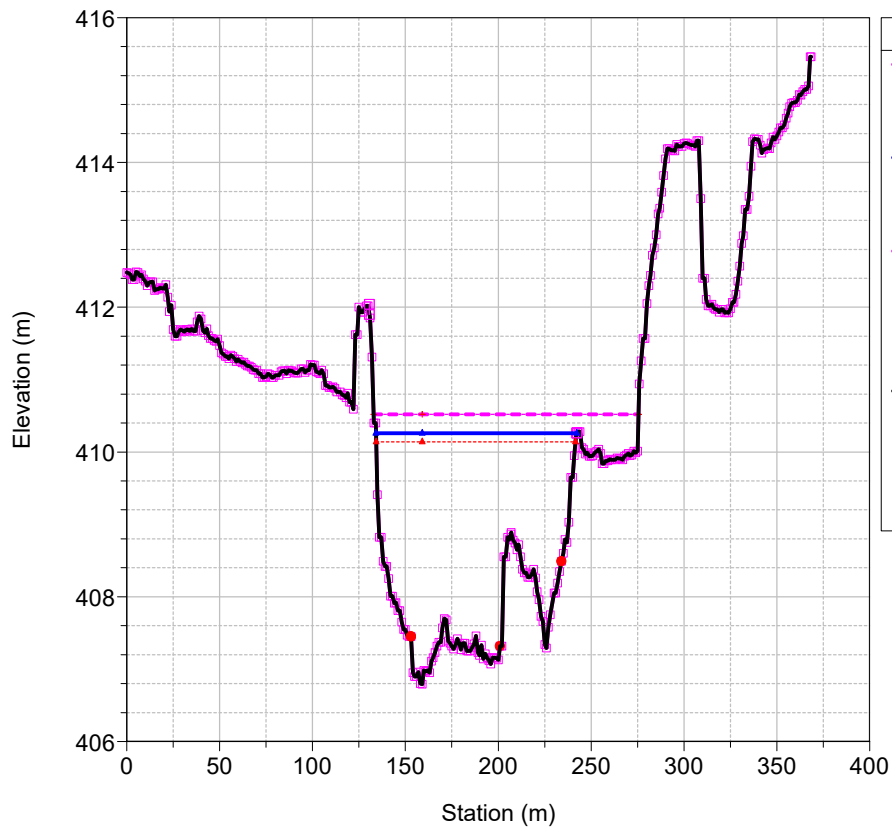
Legend	
WS TR 100 - 01_SDF_R24	
WS TR 100 - 02_PRG_R24	
Crit TR 100 - 01_SDF_R24	
Crit TR 100 - 02_PRG_R24	
Ground - 01_SDF_R24	
Levee - 01_SDF_R24	
Bank Sta - 01_SDF_R24	
Ground - 02_PRG_R24	
Levee - 02_PRG_R24	
Bank Sta - 02_PRG_R24	

Torrente Sessera_1D Plan: 1) 02_PRG_R24 2) 01_SDF_R24
RS = 8029

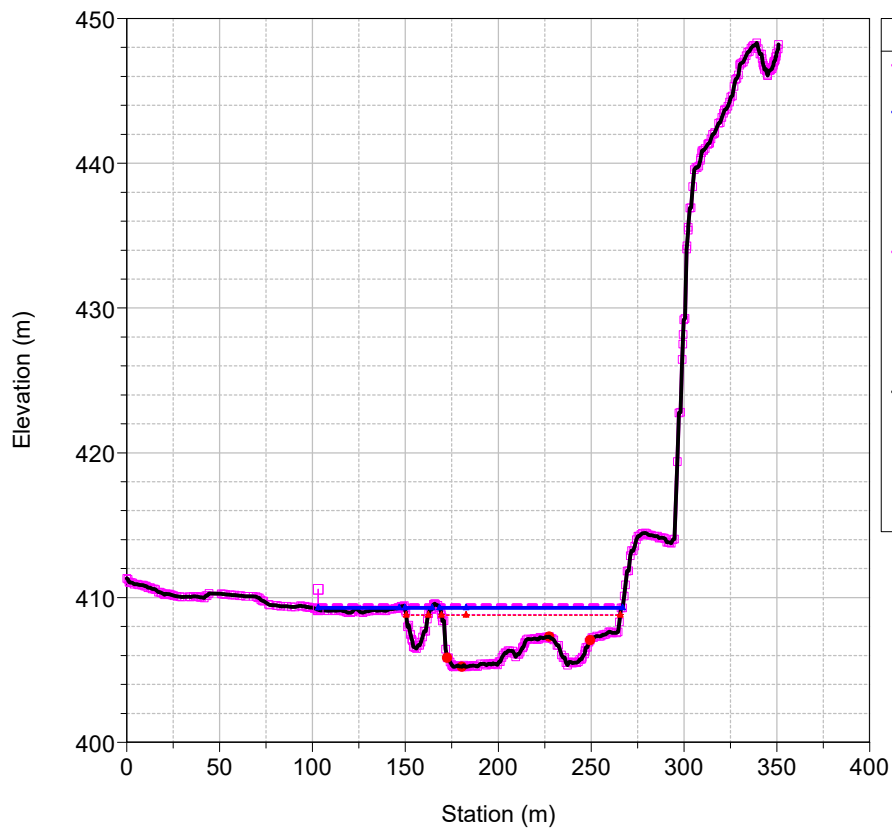


Legend	
WS TR 100 - 01_SDF_R24	
WS TR 100 - 02_PRG_R24	
Crit TR 100 - 01_SDF_R24	
Crit TR 100 - 02_PRG_R24	
Ground - 01_SDF_R24	
Levee - 01_SDF_R24	
Bank Sta - 01_SDF_R24	
Ground - 02_PRG_R24	
Levee - 02_PRG_R24	
Bank Sta - 02_PRG_R24	

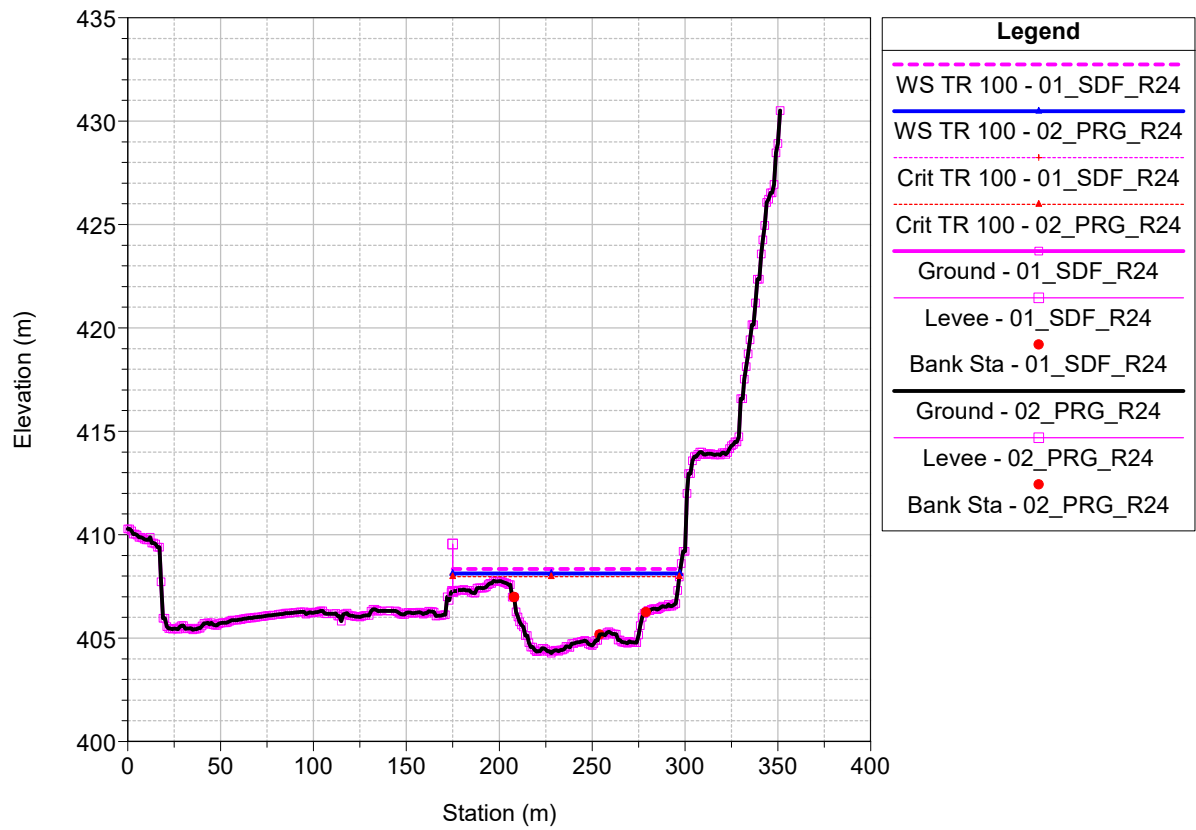
Torrente Sessera_1D Plan: 1) 02_PRG_R24 2) 01_SDF_R24
RS = 7939



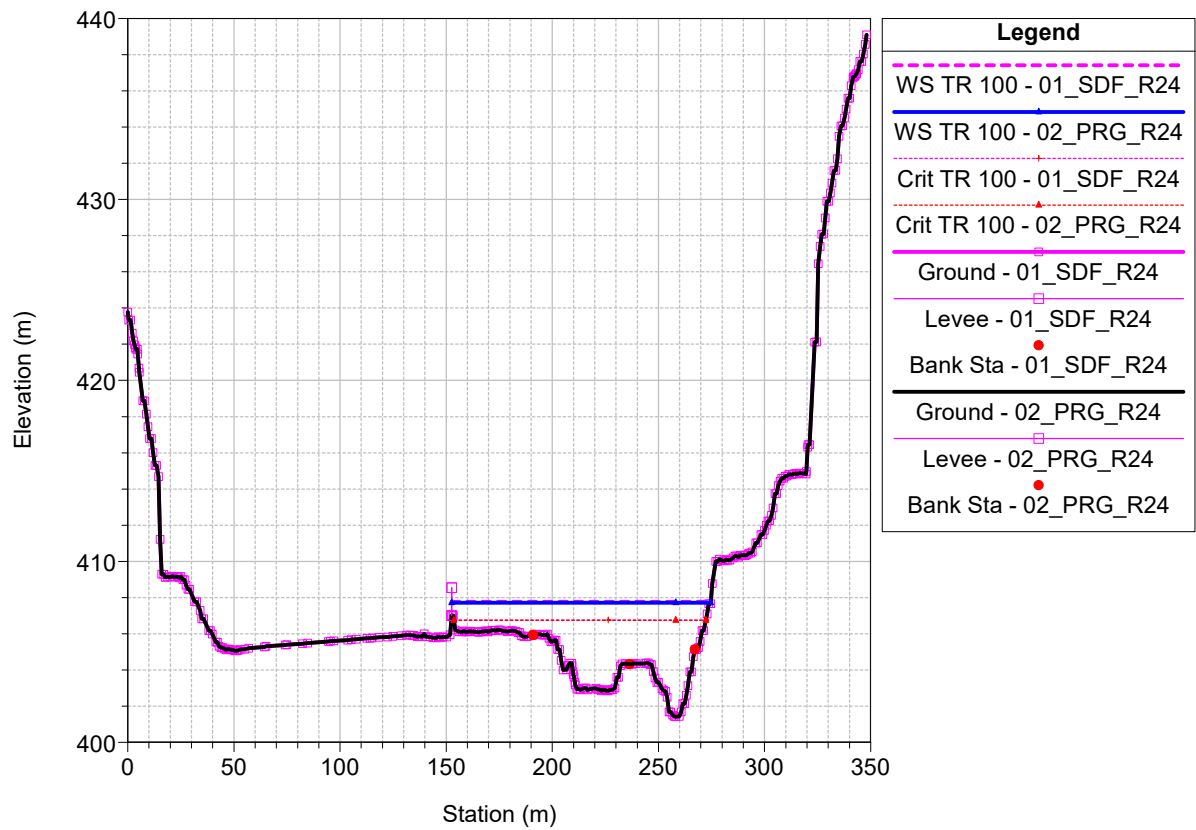
Torrente Sessera_1D Plan: 1) 02_PRG_R24 2) 01_SDF_R24
RS = 7842



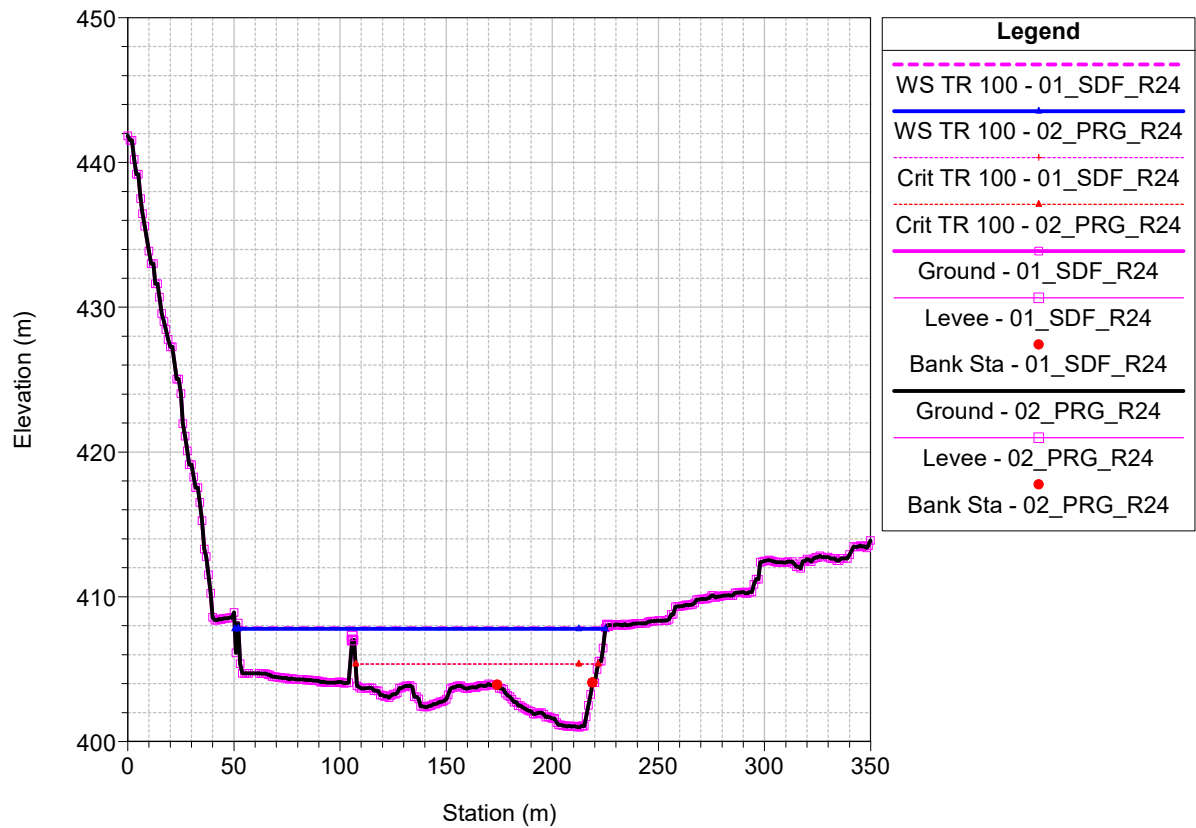
Torrente Sessera_1D Plan: 1) 02_PRG_R24 2) 01_SDF_R24
RS = 7754



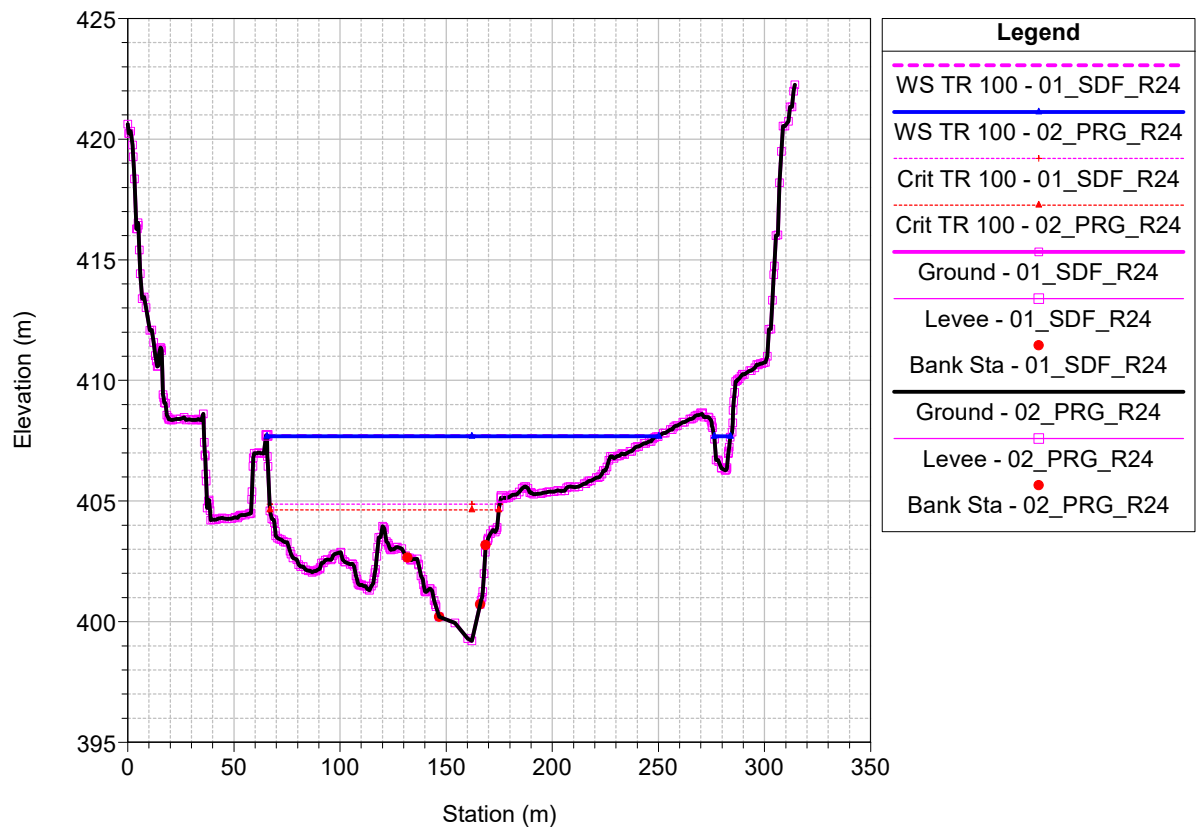
Torrente Sessera_1D Plan: 1) 02_PRG_R24 2) 01_SDF_R24
RS = 7653



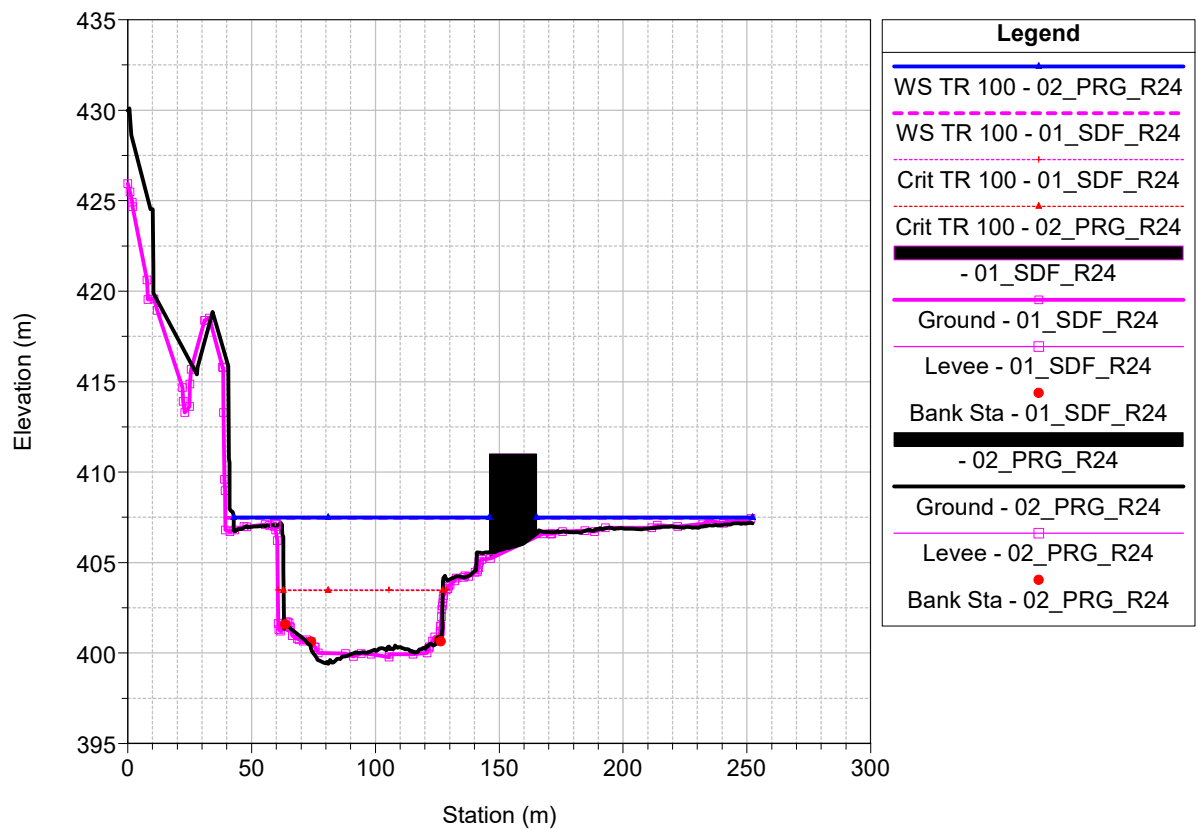
Torrente Sessera_1D Plan: 1) 02_PRG_R24 2) 01_SDF_R24
RS = 7556



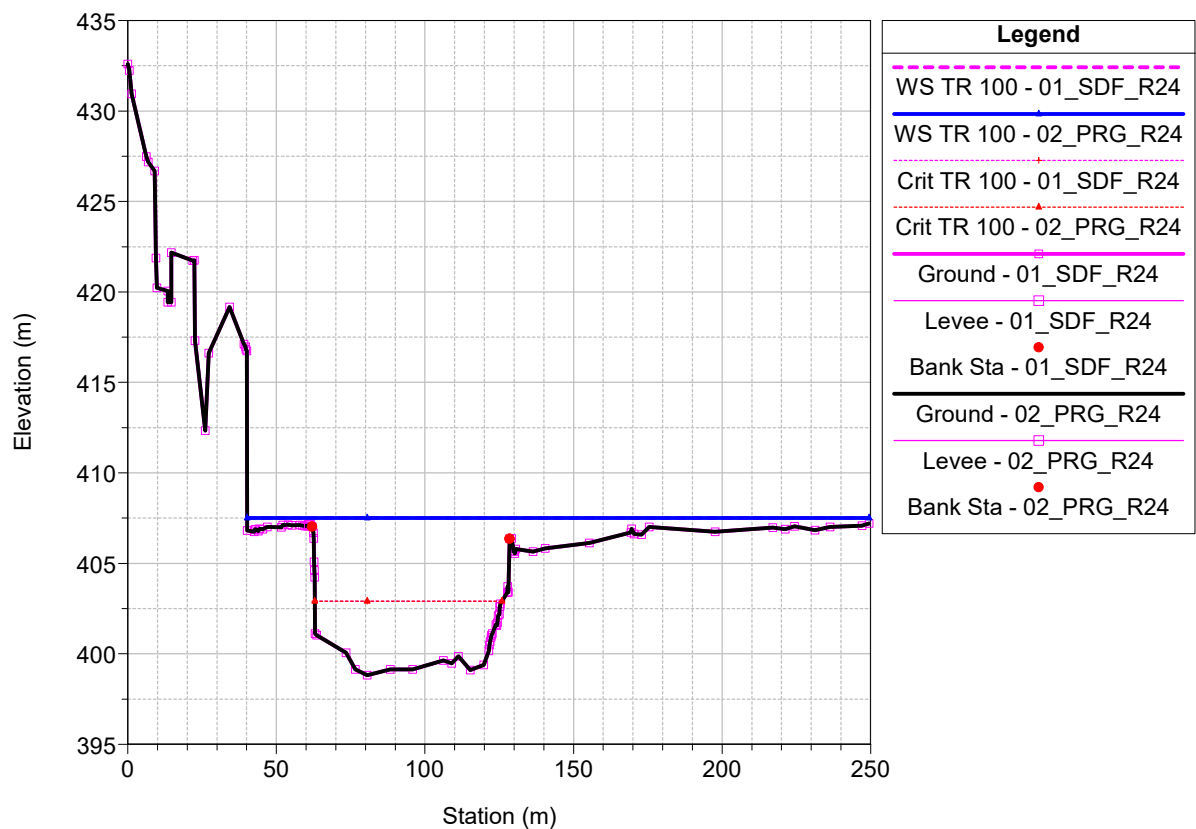
Torrente Sessera_1D Plan: 1) 02_PRG_R24 2) 01_SDF_R24
RS = 7485

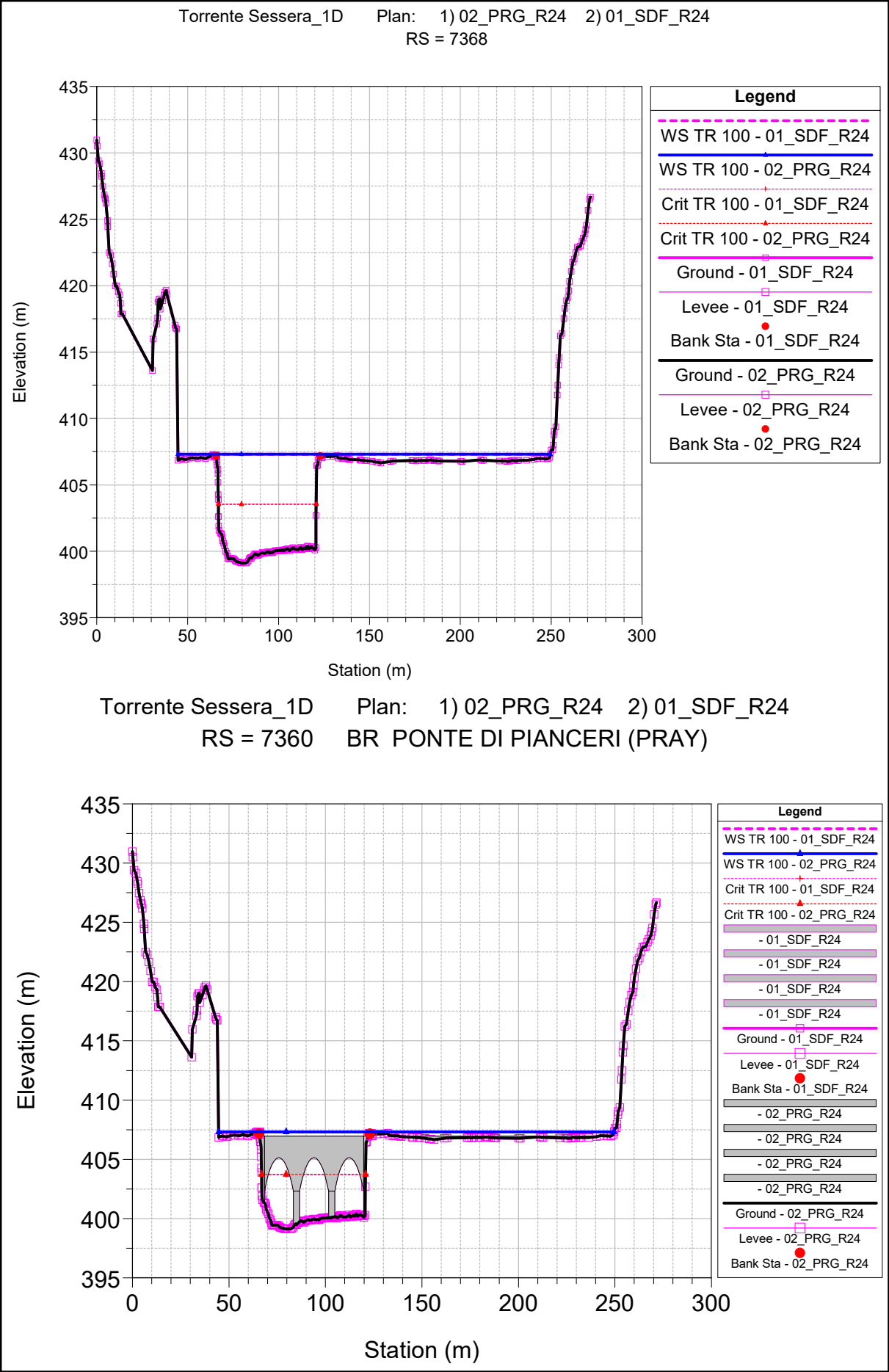


Torrente Sessera_1D Plan: 1) 02_PRG_R24 2) 01_SDF_R24
RS = 7386 Soglia condotta CORDAR

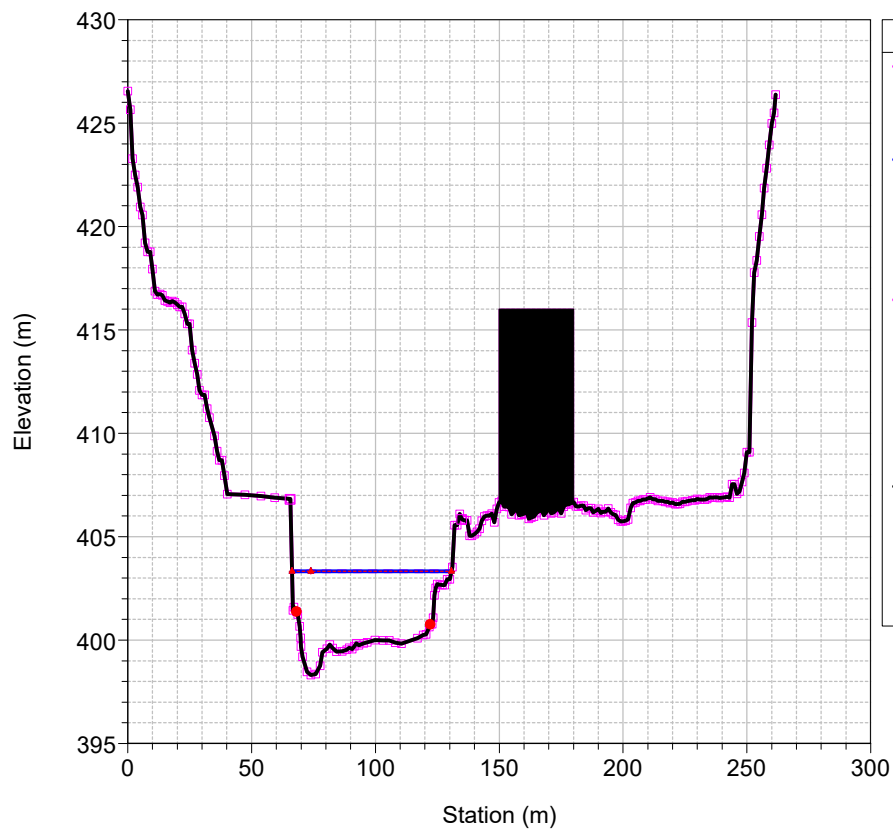


Torrente Sessera_1D Plan: 1) 02_PRG_R24 2) 01_SDF_R24
RS = 7374



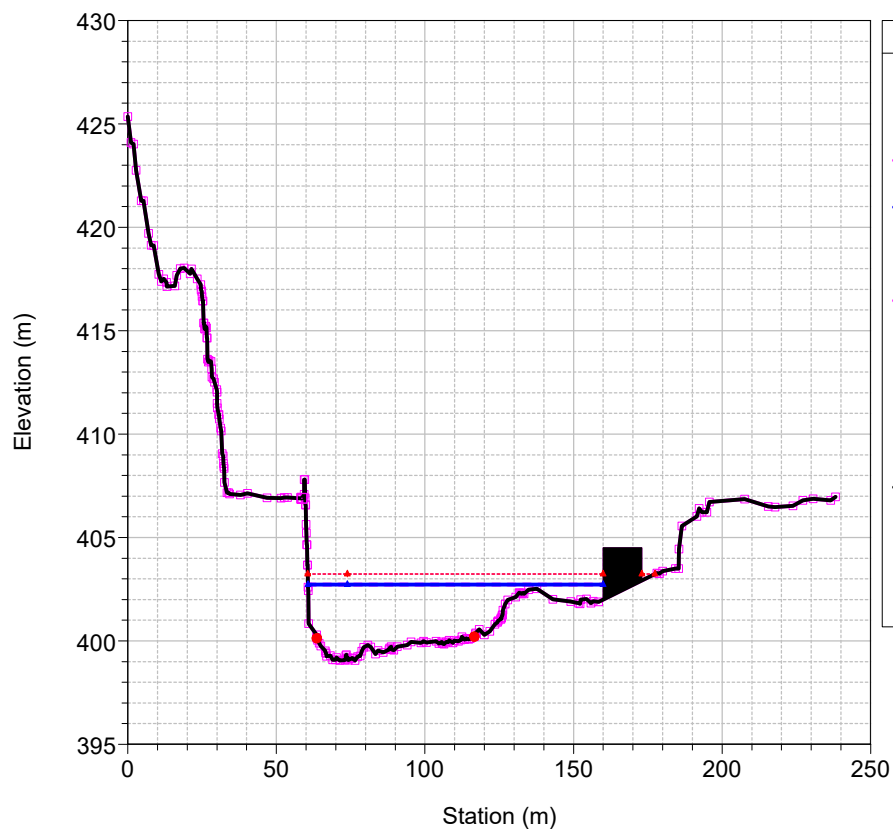


Torrente Sessera_1D Plan: 1) 02_PRG_R24 2) 01_SDF_R24
RS = 7354



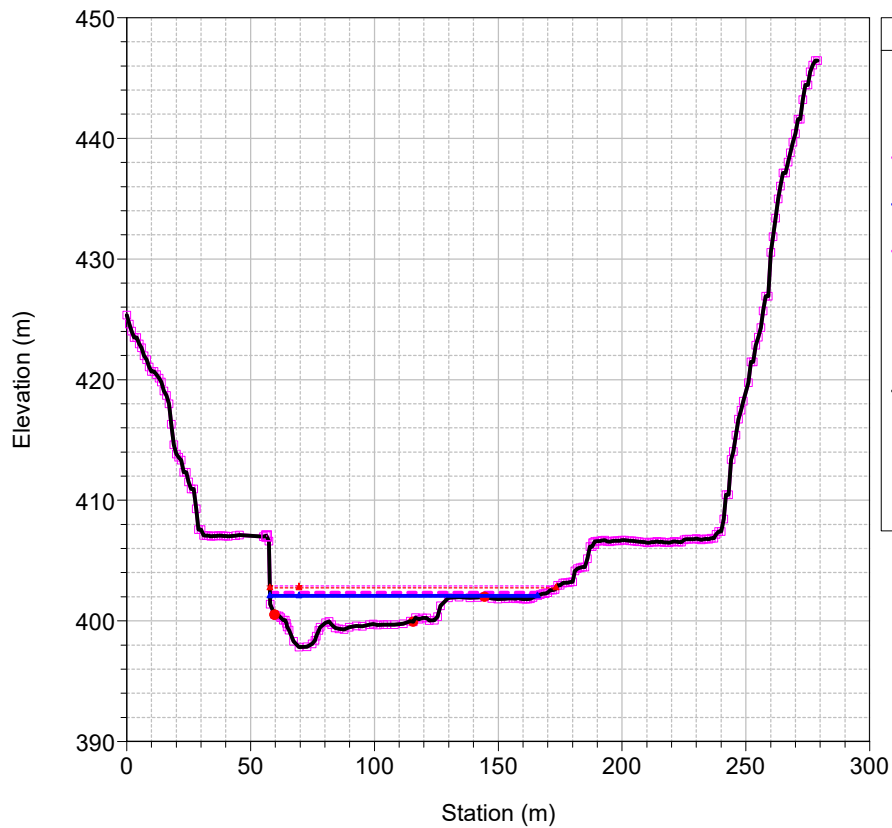
Legend	
WS TR 100 - 01_SDF_R24	
Crit TR 100 - 01_SDF_R24	
WS TR 100 - 02_PRG_R24	
Crit TR 100 - 02_PRG_R24	
- 01_SDF_R24	
Ground - 01_SDF_R24	
Levee - 01_SDF_R24	
Bank Sta - 01_SDF_R24	
- 02_PRG_R24	
Ground - 02_PRG_R24	
Levee - 02_PRG_R24	
Bank Sta - 02_PRG_R24	

Torrente Sessera_1D Plan: 1) 02_PRG_R24 2) 01_SDF_R24
RS = 7339



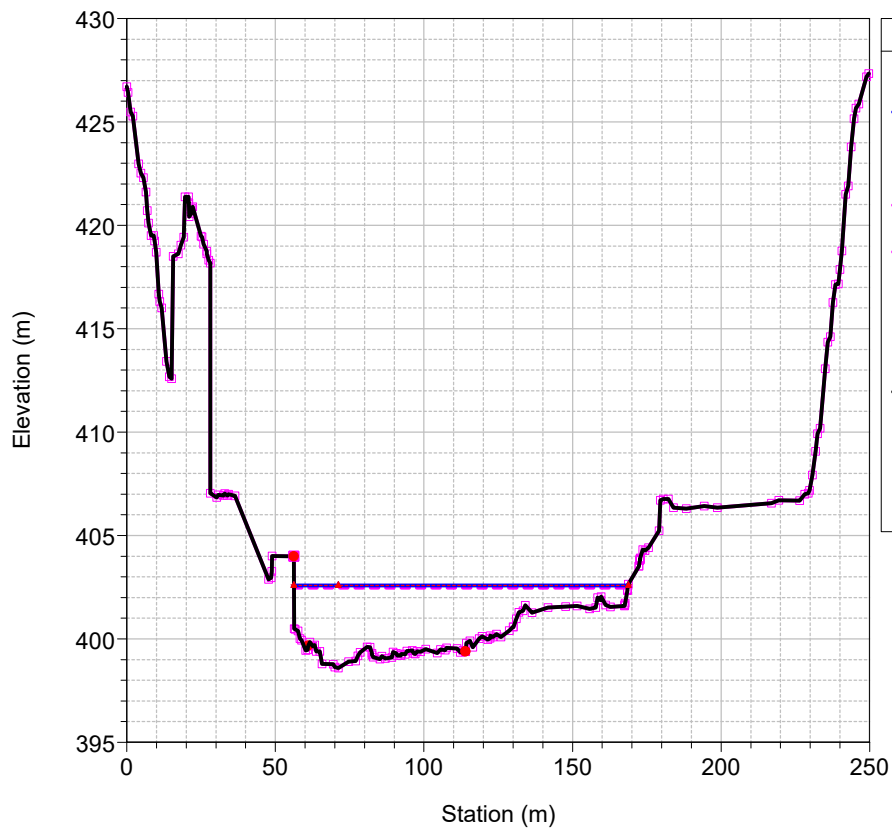
Legend	
Crit TR 100 - 01_SDF_R24	
Crit TR 100 - 02_PRG_R24	
WS TR 100 - 01_SDF_R24	
WS TR 100 - 02_PRG_R24	
- 01_SDF_R24	
Ground - 01_SDF_R24	
Levee - 01_SDF_R24	
Bank Sta - 01_SDF_R24	
- 02_PRG_R24	
Ground - 02_PRG_R24	
Levee - 02_PRG_R24	
Bank Sta - 02_PRG_R24	

Torrente Sessera_1D Plan: 1) 02_PRG_R24 2) 01_SDF_R24
RS = 7325

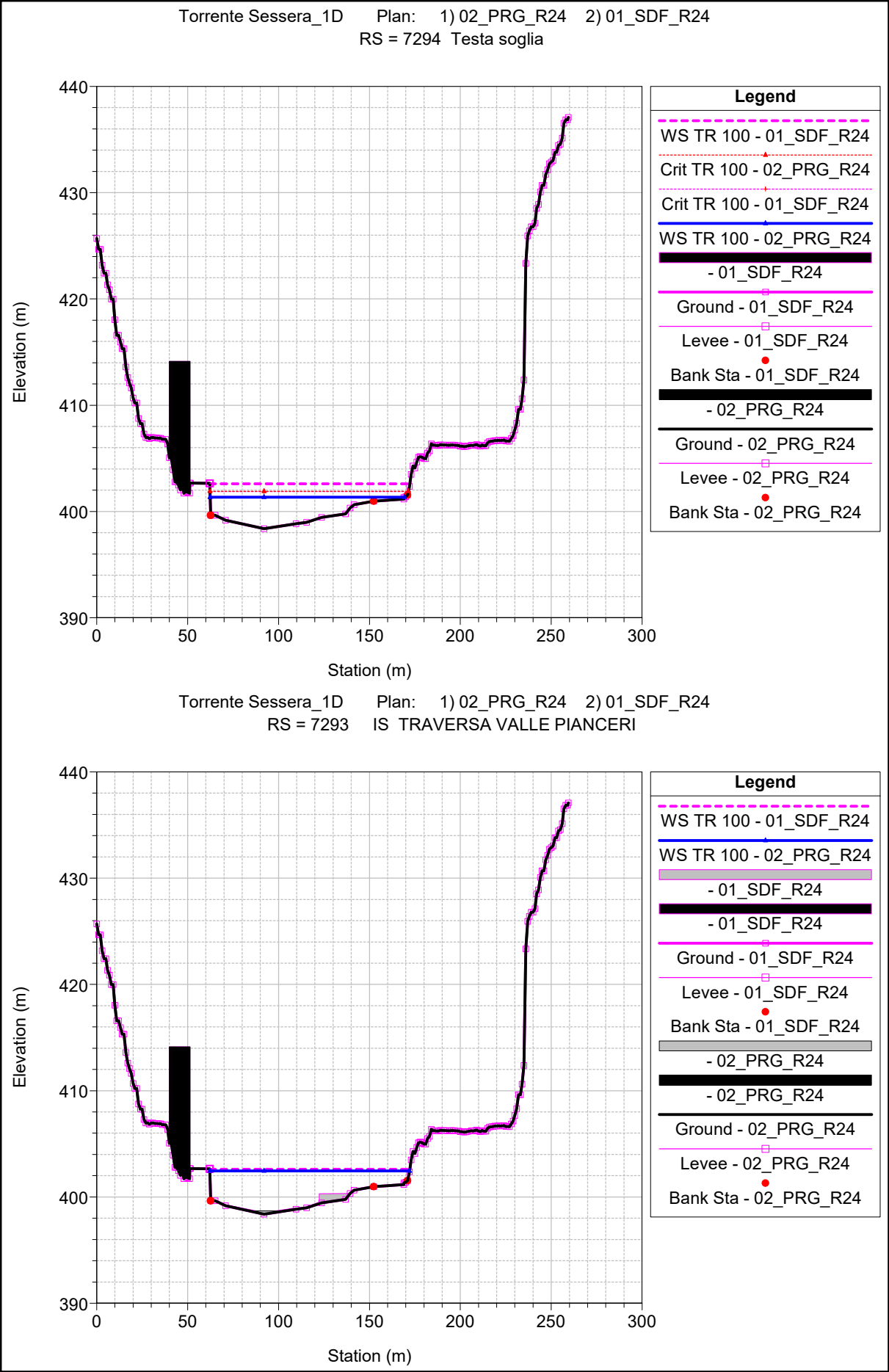


Legend
Crit TR 100 - 01_SDF_R24
Crit TR 100 - 02_PRG_R24
WS TR 100 - 01_SDF_R24
WS TR 100 - 02_PRG_R24
Ground - 01_SDF_R24
Levee - 01_SDF_R24
Bank Sta - 01_SDF_R24
Ground - 02_PRG_R24
Levee - 02_PRG_R24
Bank Sta - 02_PRG_R24

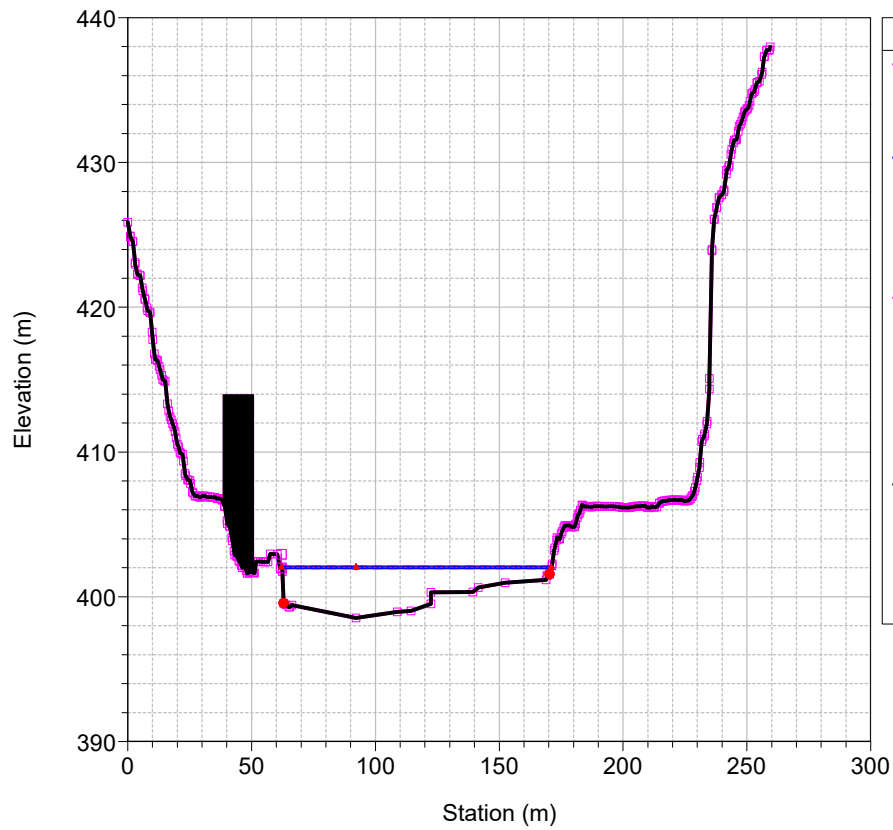
Torrente Sessera_1D Plan: 1) 02_PRG_R24 2) 01_SDF_R24
RS = 7309



Legend
Crit TR 100 - 01_SDF_R24
WS TR 100 - 02_PRG_R24
Crit TR 100 - 02_PRG_R24
WS TR 100 - 01_SDF_R24
Ground - 01_SDF_R24
Levee - 01_SDF_R24
Bank Sta - 01_SDF_R24
Ground - 02_PRG_R24
Levee - 02_PRG_R24
Bank Sta - 02_PRG_R24

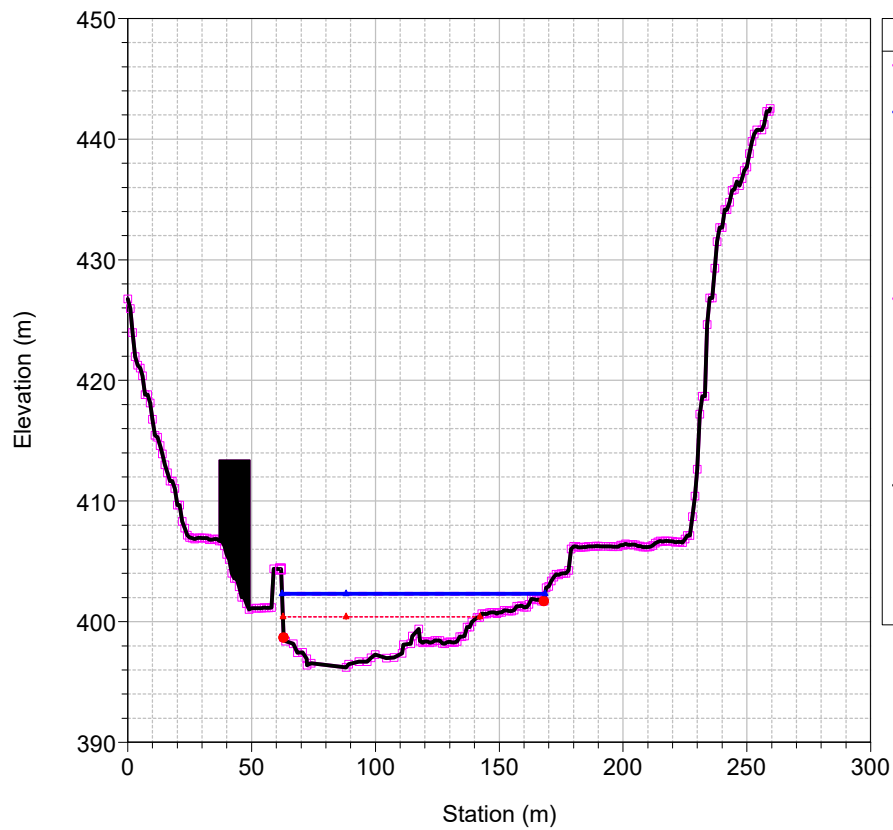


Torrente Sessera_1D Plan: 1) 02_PRG_R24 2) 01_SDF_R24
RS = 7292



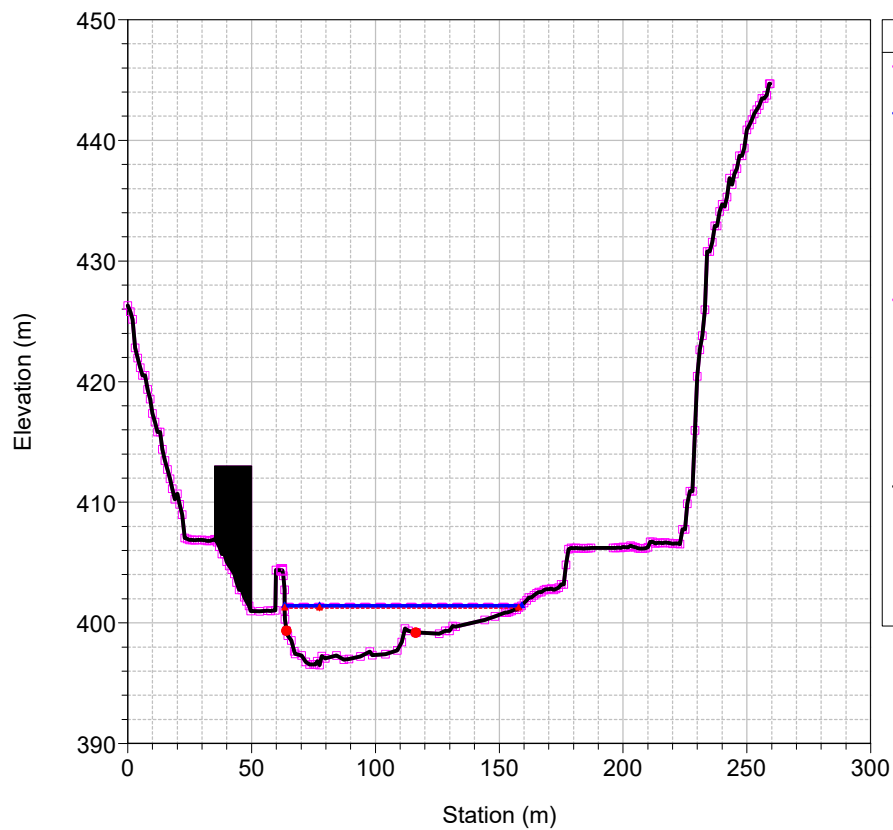
Legend	
WS TR 100 - 01_SDF_R24	
Crit TR 100 - 01_SDF_R24	
WS TR 100 - 02_PRG_R24	
Crit TR 100 - 02_PRG_R24	
- 01_SDF_R24	
Ground - 01_SDF_R24	
Levee - 01_SDF_R24	
Bank Sta - 01_SDF_R24	
- 02_PRG_R24	
Ground - 02_PRG_R24	
Levee - 02_PRG_R24	
Bank Sta - 02_PRG_R24	

Torrente Sessera_1D Plan: 1) 02_PRG_R24 2) 01_SDF_R24
RS = 7285



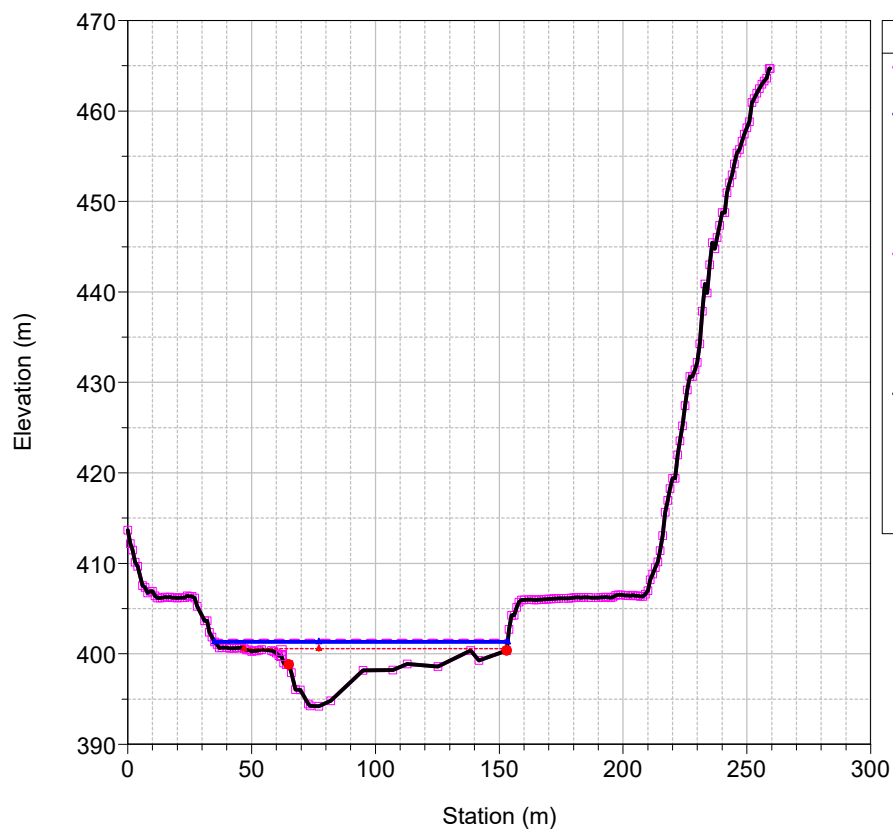
Legend	
WS TR 100 - 01_SDF_R24	
WS TR 100 - 02_PRG_R24	
Crit TR 100 - 01_SDF_R24	
Crit TR 100 - 02_PRG_R24	
- 01_SDF_R24	
Ground - 01_SDF_R24	
Levee - 01_SDF_R24	
Bank Sta - 01_SDF_R24	
- 02_PRG_R24	
Ground - 02_PRG_R24	
Levee - 02_PRG_R24	
Bank Sta - 02_PRG_R24	

Torrente Sessera_1D Plan: 1) 02_PRG_R24 2) 01_SDF_R24
RS = 7279



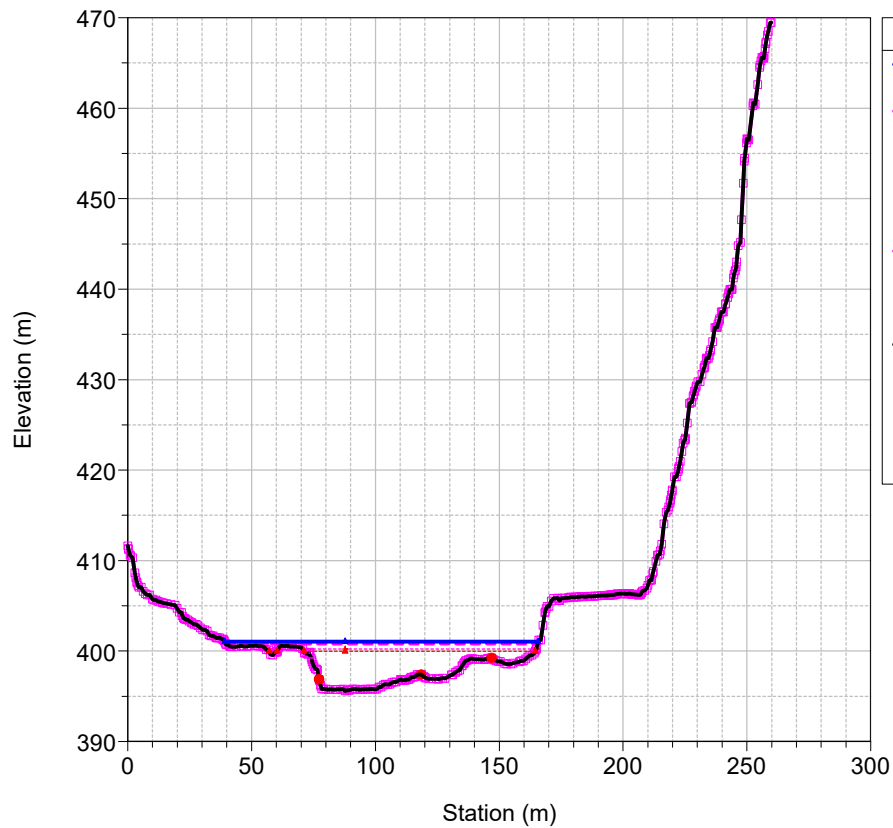
Legend	
WS TR 100 - 01_SDF_R24	
WS TR 100 - 02_PRG_R24	
Crit TR 100 - 01_SDF_R24	
Crit TR 100 - 02_PRG_R24	
- 01_SDF_R24	
Ground - 01_SDF_R24	
Levee - 01_SDF_R24	
Bank Sta - 01_SDF_R24	
- 02_PRG_R24	
Ground - 02_PRG_R24	
Levee - 02_PRG_R24	
Bank Sta - 02_PRG_R24	

Torrente Sessera_1D Plan: 1) 02_PRG_R24 2) 01_SDF_R24
RS = 7228



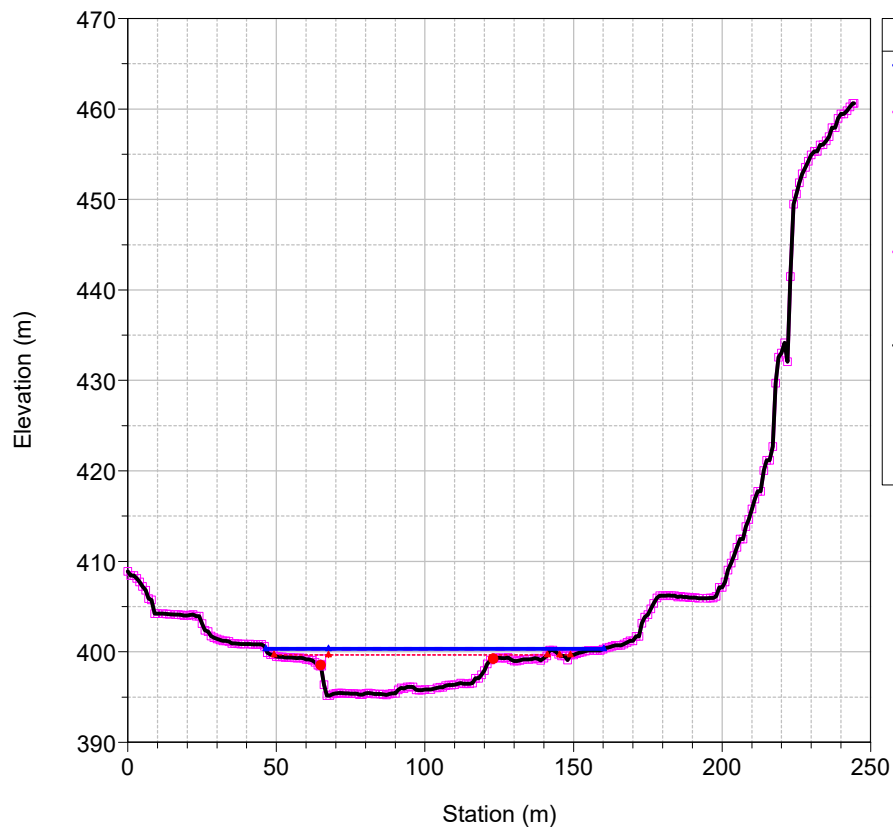
Legend	
WS TR 100 - 01_SDF_R24	
WS TR 100 - 02_PRG_R24	
Crit TR 100 - 02_PRG_R24	
Crit TR 100 - 01_SDF_R24	
Ground - 01_SDF_R24	
Levee - 01_SDF_R24	
Bank Sta - 01_SDF_R24	
Ground - 02_PRG_R24	
Levee - 02_PRG_R24	
Bank Sta - 02_PRG_R24	

Torrente Sessera_1D Plan: 1) 02_PRG_R24 2) 01_SDF_R24
RS = 7175



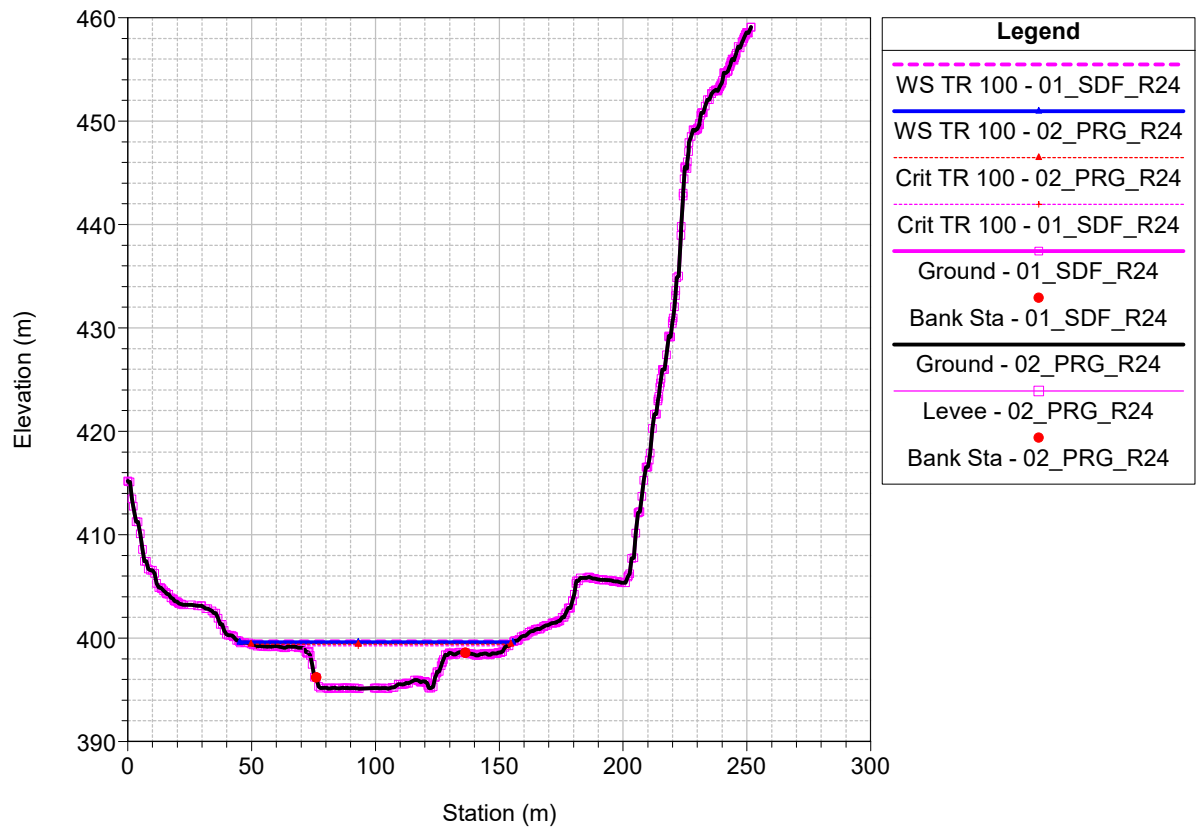
Legend	
WS TR 100 - 02_PRG_R24	
WS TR 100 - 01_SDF_R24	
Crit TR 100 - 01_SDF_R24	
Crit TR 100 - 02_PRG_R24	
Ground - 01_SDF_R24	
Bank Sta - 01_SDF_R24	
Ground - 02_PRG_R24	
Levee - 02_PRG_R24	
Bank Sta - 02_PRG_R24	

Torrente Sessera_1D Plan: 1) 02_PRG_R24 2) 01_SDF_R24
RS = 7116

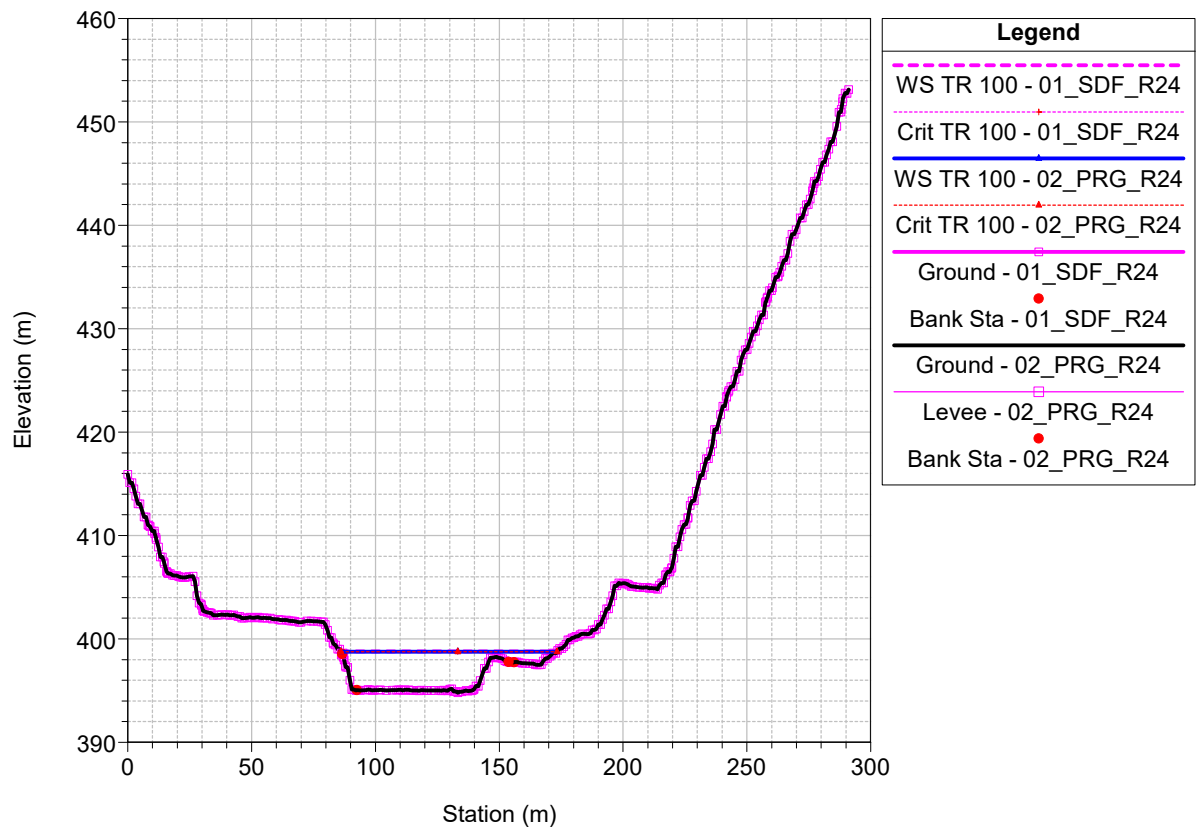


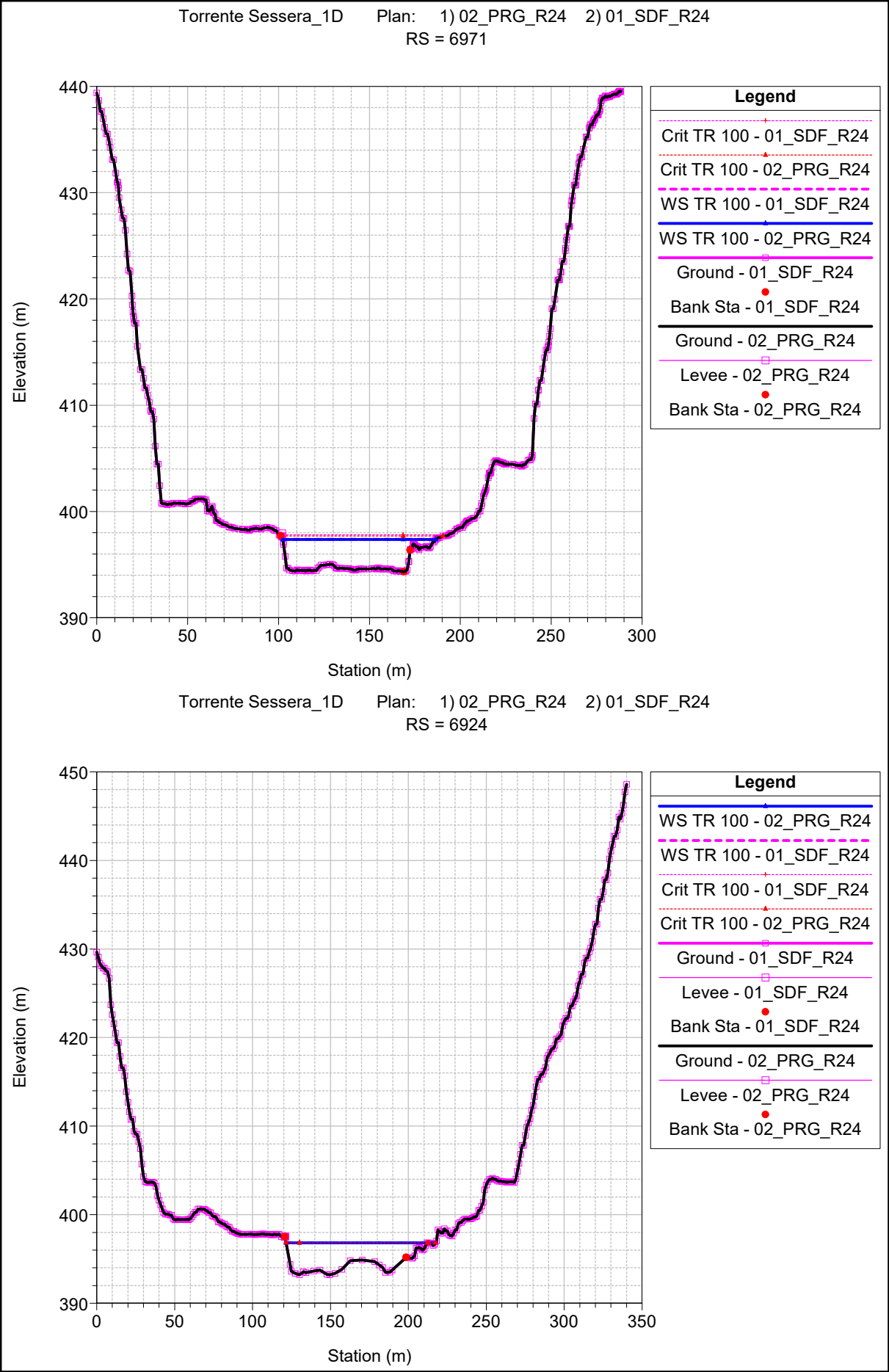
Legend	
WS TR 100 - 02_PRG_R24	
WS TR 100 - 01_SDF_R24	
Crit TR 100 - 02_PRG_R24	
Crit TR 100 - 01_SDF_R24	
Ground - 01_SDF_R24	
Bank Sta - 01_SDF_R24	
Ground - 02_PRG_R24	
Levee - 02_PRG_R24	
Bank Sta - 02_PRG_R24	

Torrente Sessera_1D Plan: 1) 02_PRG_R24 2) 01_SDF_R24
RS = 7066

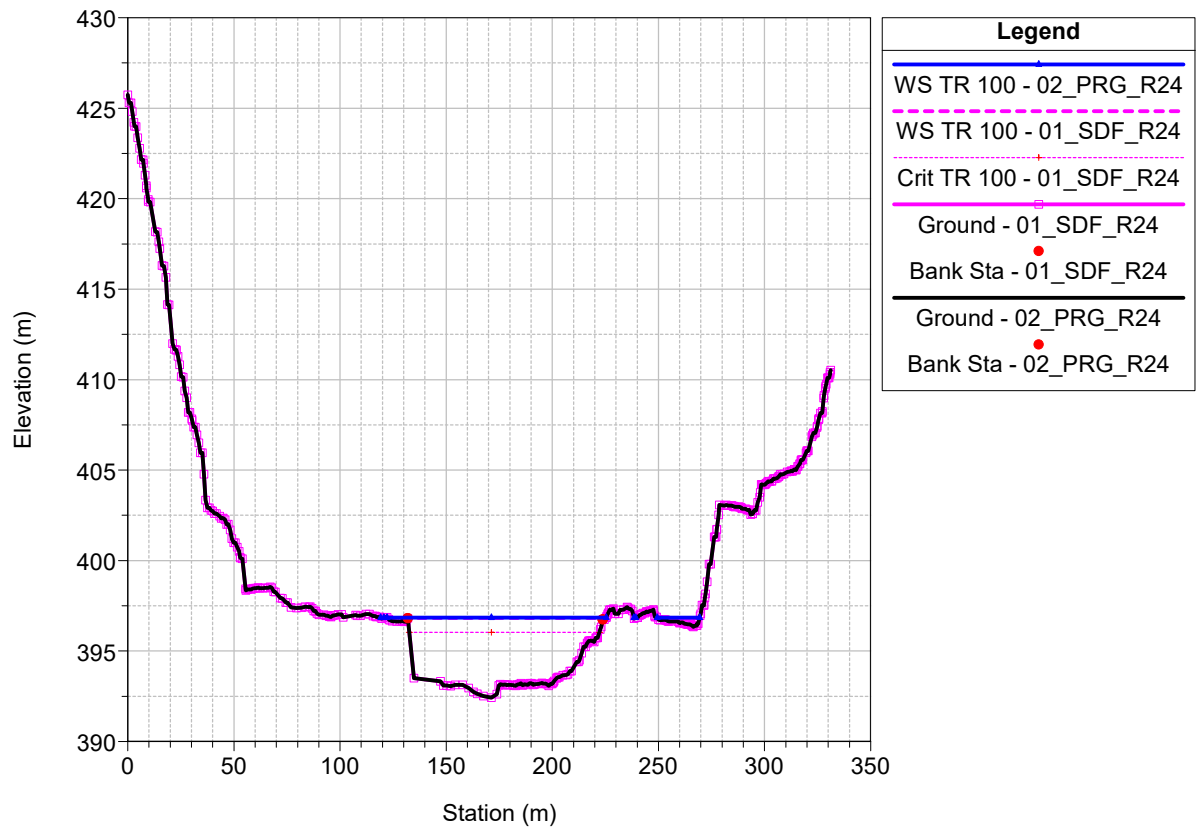


Torrente Sessera_1D Plan: 1) 02_PRG_R24 2) 01_SDF_R24
RS = 7019

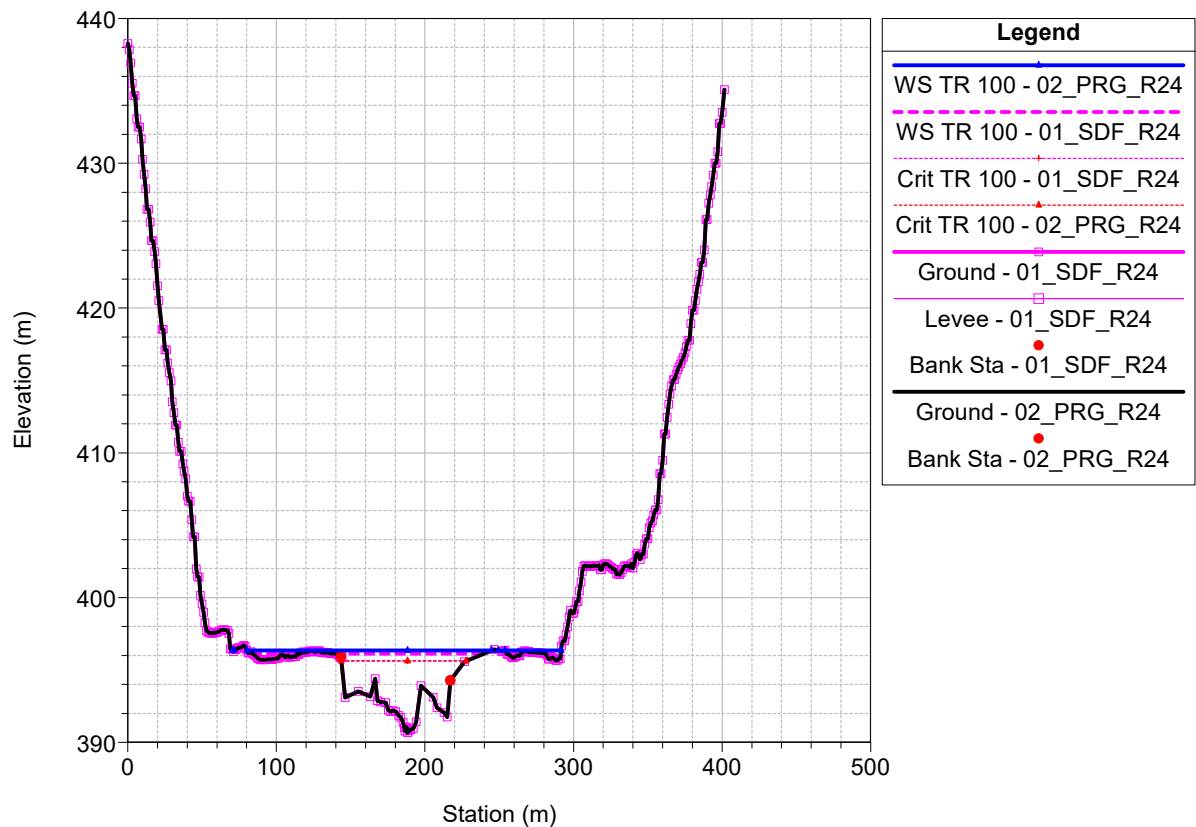




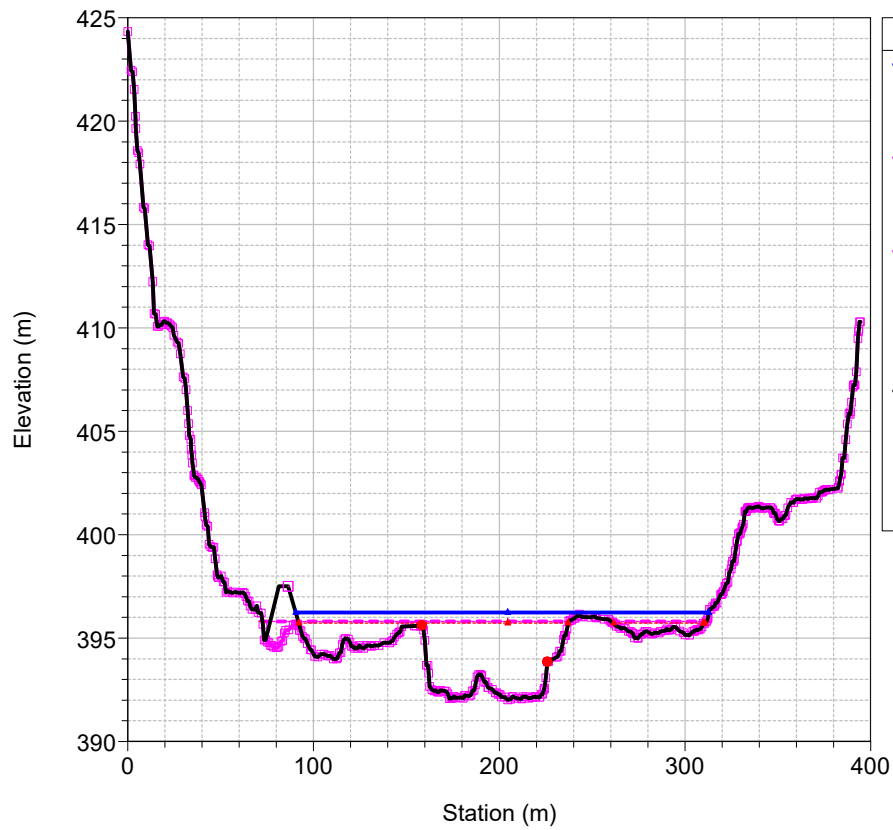
Torrente Sessera_1D Plan: 1) 02_PRG_R24 2) 01_SDF_R24
RS = 6883



Torrente Sessera_1D Plan: 1) 02_PRG_R24 2) 01_SDF_R24
RS = 6838

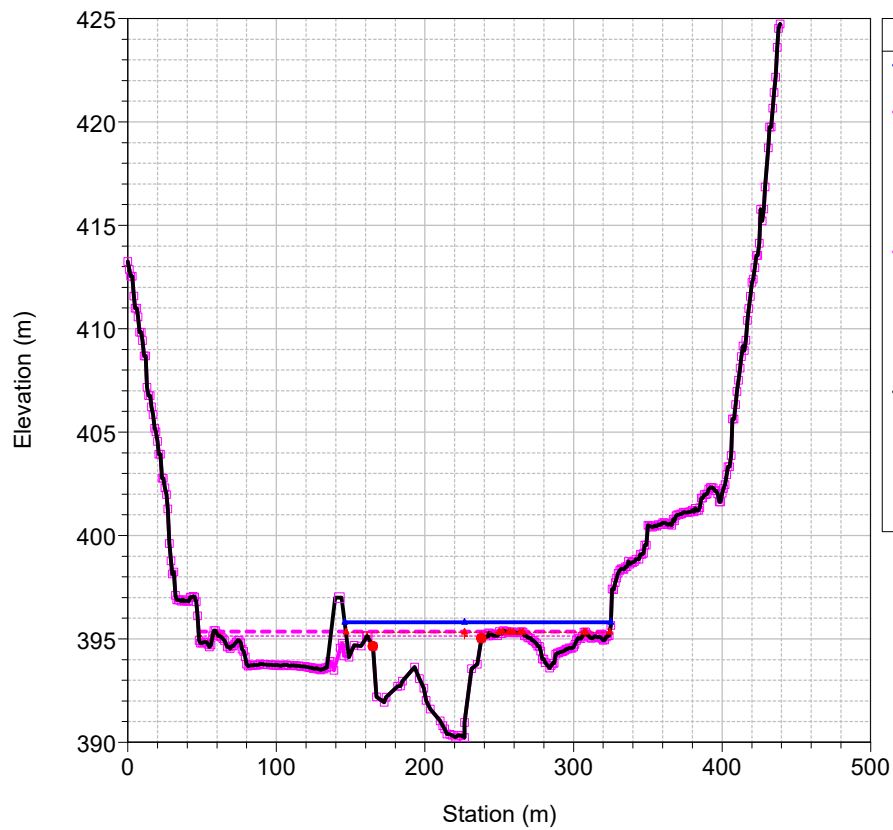


Torrente Sessera_1D Plan: 1) 02_PRG_R24 2) 01_SDF_R24
RS = 6797



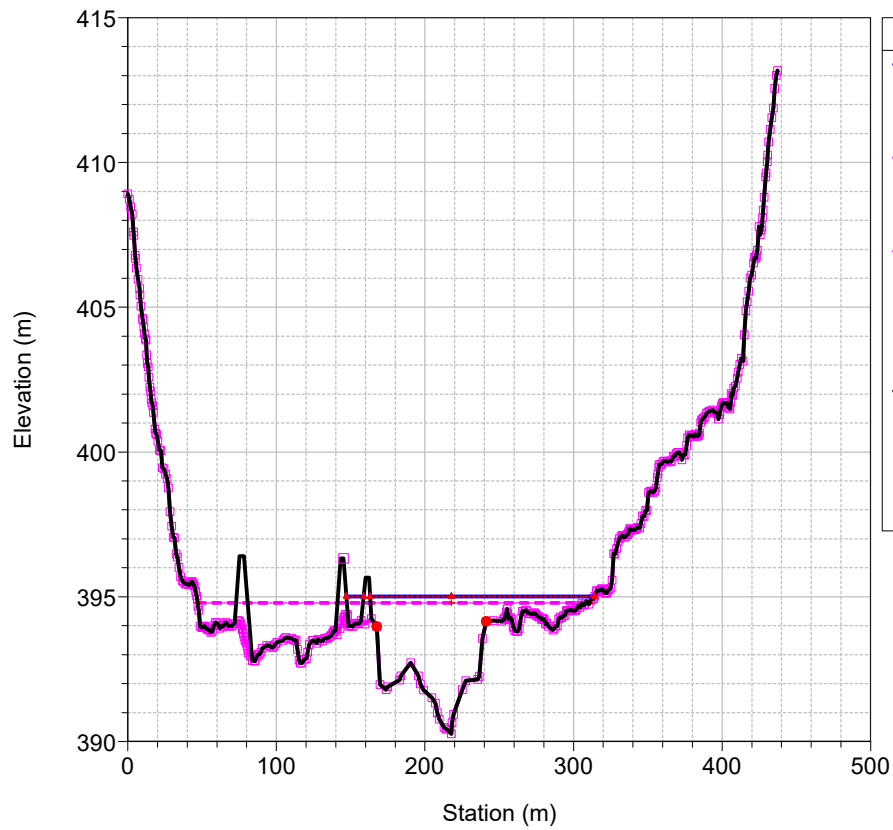
Legend	
WS TR 100 - 02_PRG_R24	—
Crit TR 100 - 01_SDF_R24	—
WS TR 100 - 01_SDF_R24	—
Crit TR 100 - 02_PRG_R24	—
Ground - 01_SDF_R24	—
Levee - 01_SDF_R24	—
Bank Sta - 01_SDF_R24	—
Ground - 02_PRG_R24	—
Levee - 02_PRG_R24	—
Bank Sta - 02_PRG_R24	—

Torrente Sessera_1D Plan: 1) 02_PRG_R24 2) 01_SDF_R24
RS = 6751



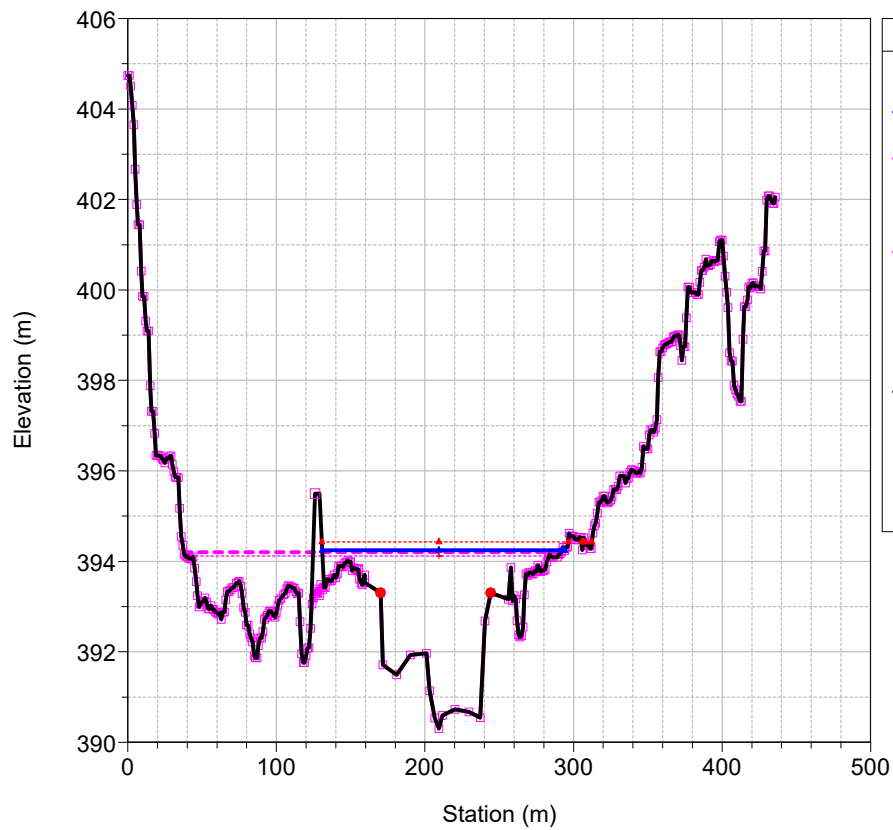
Legend	
WS TR 100 - 02_PRG_R24	—
WS TR 100 - 01_SDF_R24	—
Crit TR 100 - 02_PRG_R24	—
Crit TR 100 - 01_SDF_R24	—
Ground - 01_SDF_R24	—
Levee - 01_SDF_R24	—
Bank Sta - 01_SDF_R24	—
Ground - 02_PRG_R24	—
Levee - 02_PRG_R24	—
Bank Sta - 02_PRG_R24	—

Torrente Sessera_1D Plan: 1) 02_PRG_R24 2) 01_SDF_R24
RS = 6704



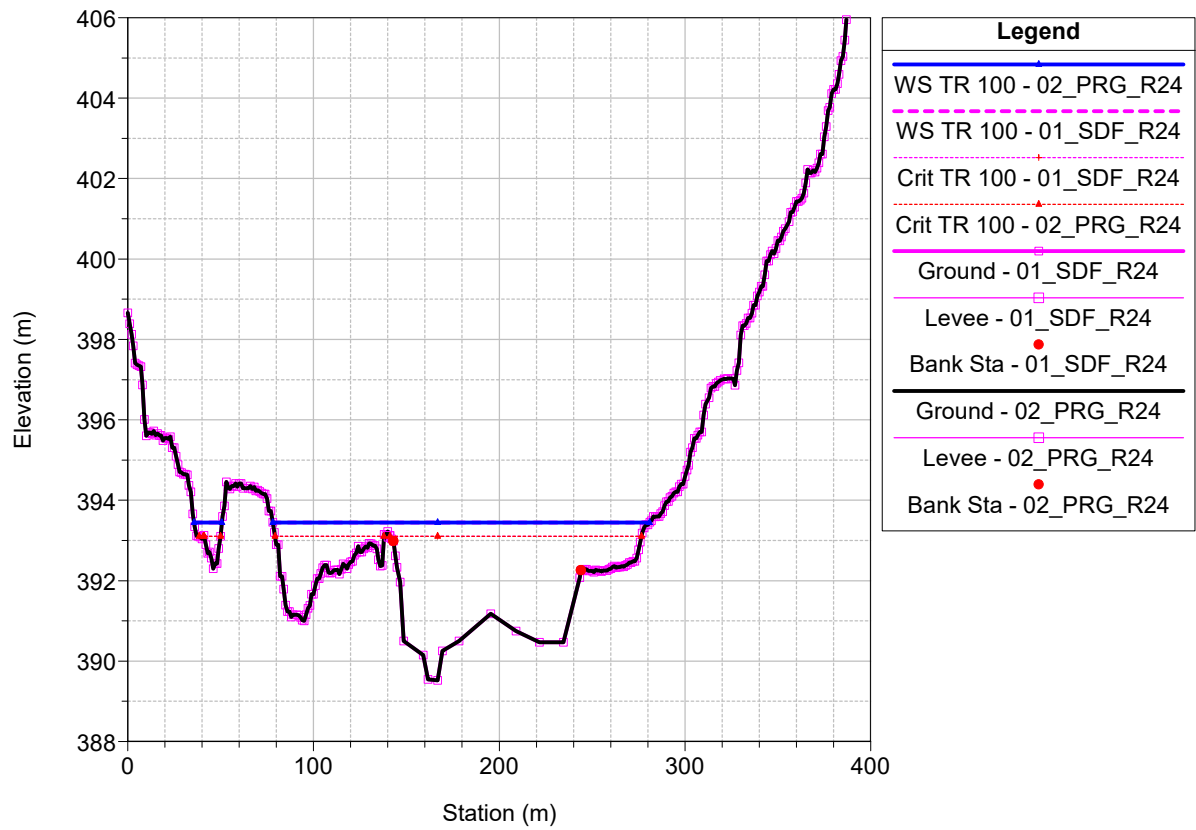
Legend	
WS TR 100 - 02_PRG_R24	
Crit TR 100 - 02_PRG_R24	
WS TR 100 - 01_SDF_R24	
Crit TR 100 - 01_SDF_R24	
Ground - 01_SDF_R24	
Levee - 01_SDF_R24	
Bank Sta - 01_SDF_R24	
Ground - 02_PRG_R24	
Levee - 02_PRG_R24	
Bank Sta - 02_PRG_R24	

Torrente Sessera_1D Plan: 1) 02_PRG_R24 2) 01_SDF_R24
RS = 6659

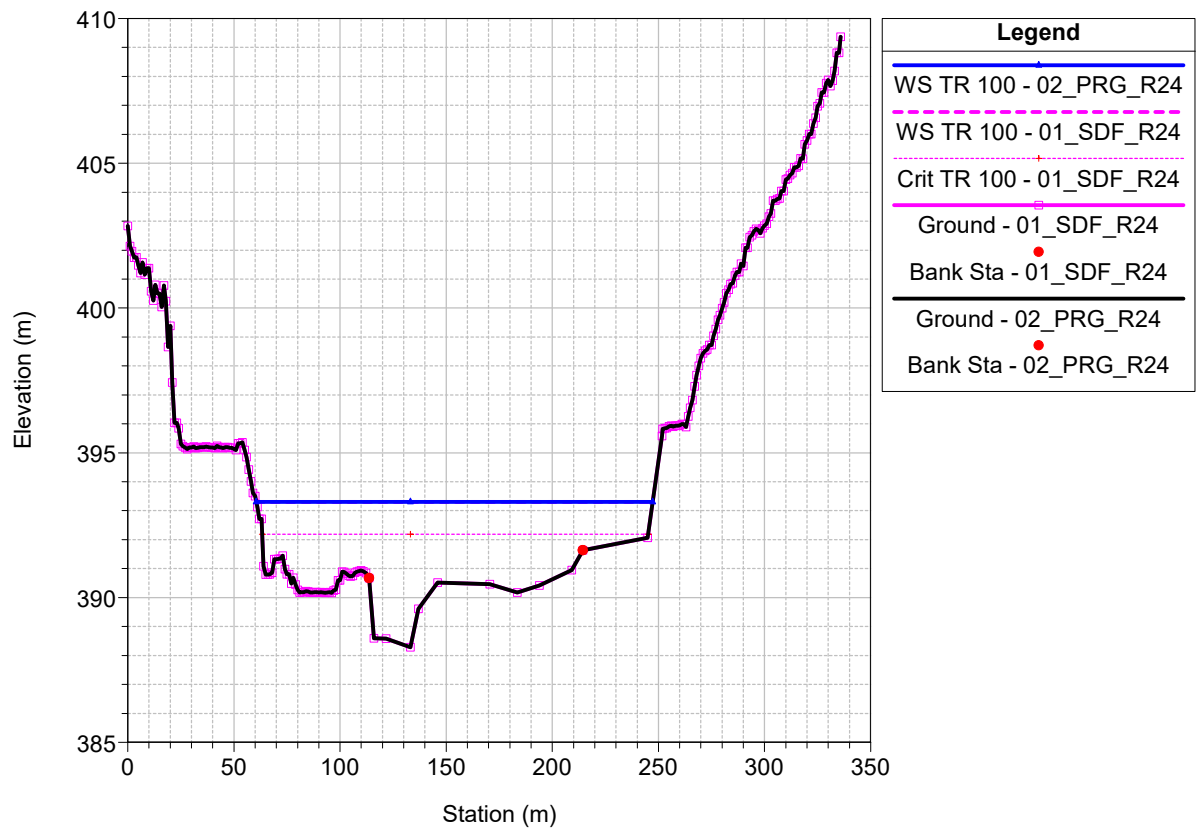


Legend	
Crit TR 100 - 02_PRG_R24	
WS TR 100 - 02_PRG_R24	
WS TR 100 - 01_SDF_R24	
Crit TR 100 - 01_SDF_R24	
Ground - 01_SDF_R24	
Levee - 01_SDF_R24	
Bank Sta - 01_SDF_R24	
Ground - 02_PRG_R24	
Levee - 02_PRG_R24	
Bank Sta - 02_PRG_R24	

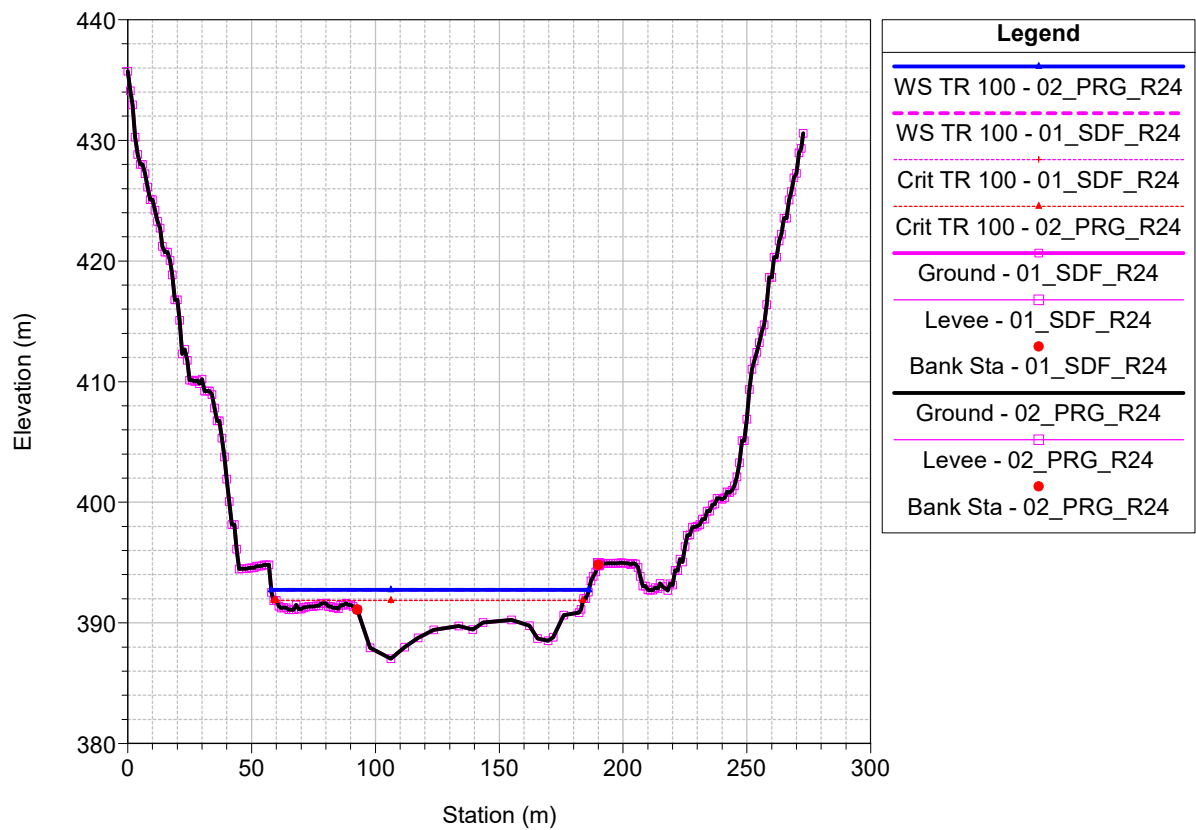
Torrente Sessera_1D Plan: 1) 02_PRG_R24 2) 01_SDF_R24
RS = 6564



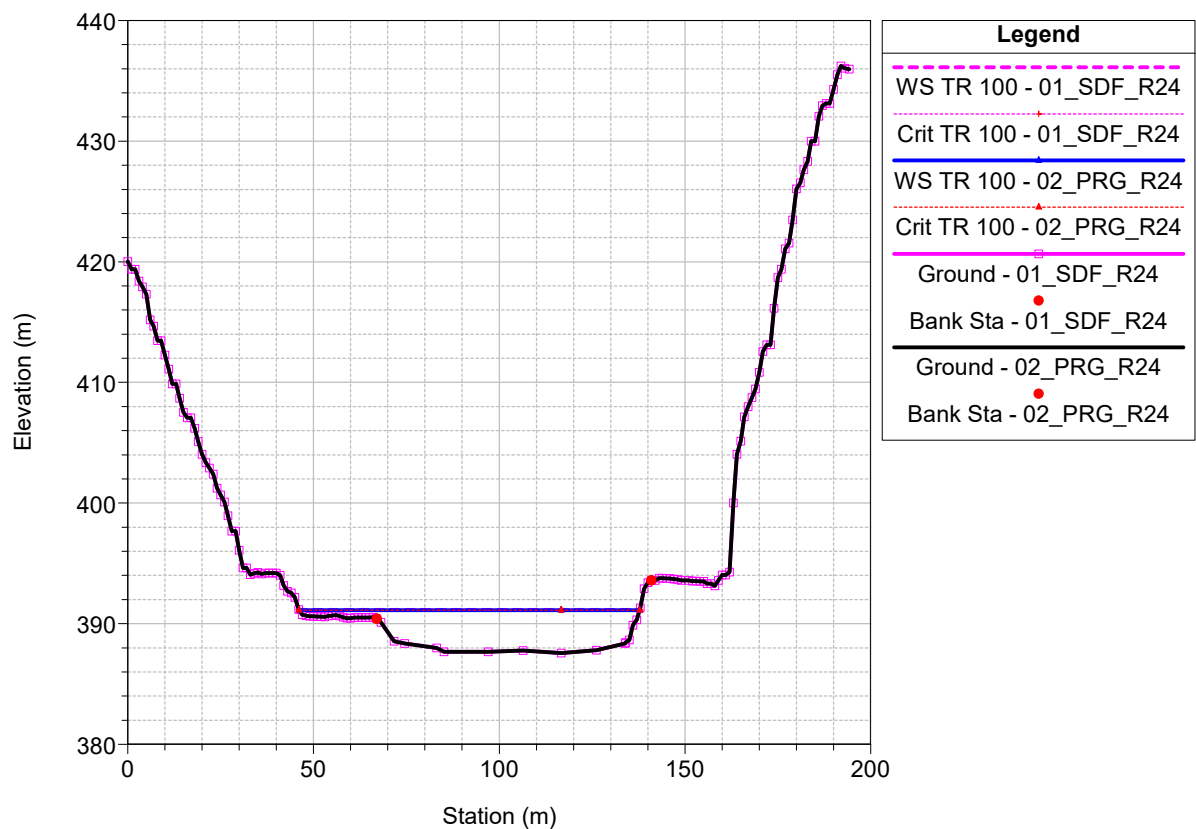
Torrente Sessera_1D Plan: 1) 02_PRG_R24 2) 01_SDF_R24
RS = 6506



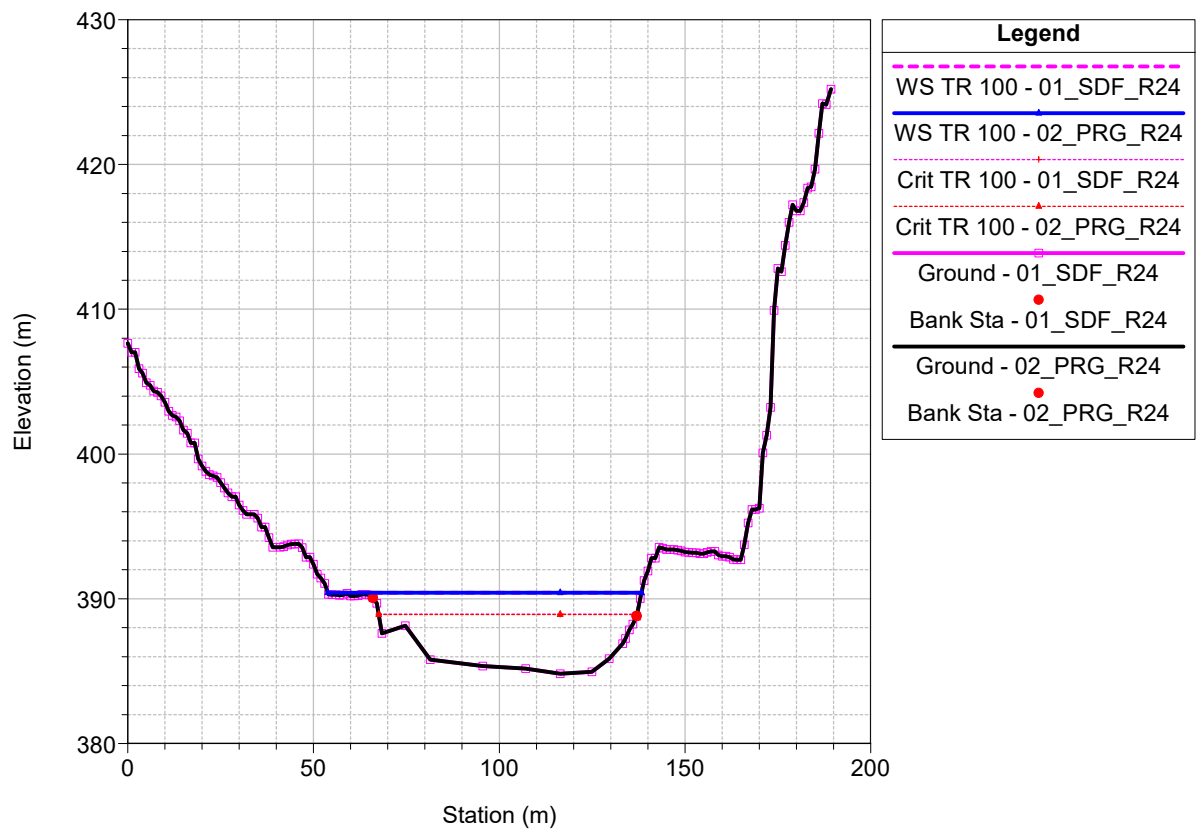
Torrente Sessera_1D Plan: 1) 02_PRG_R24 2) 01_SDF_R24
RS = 6450



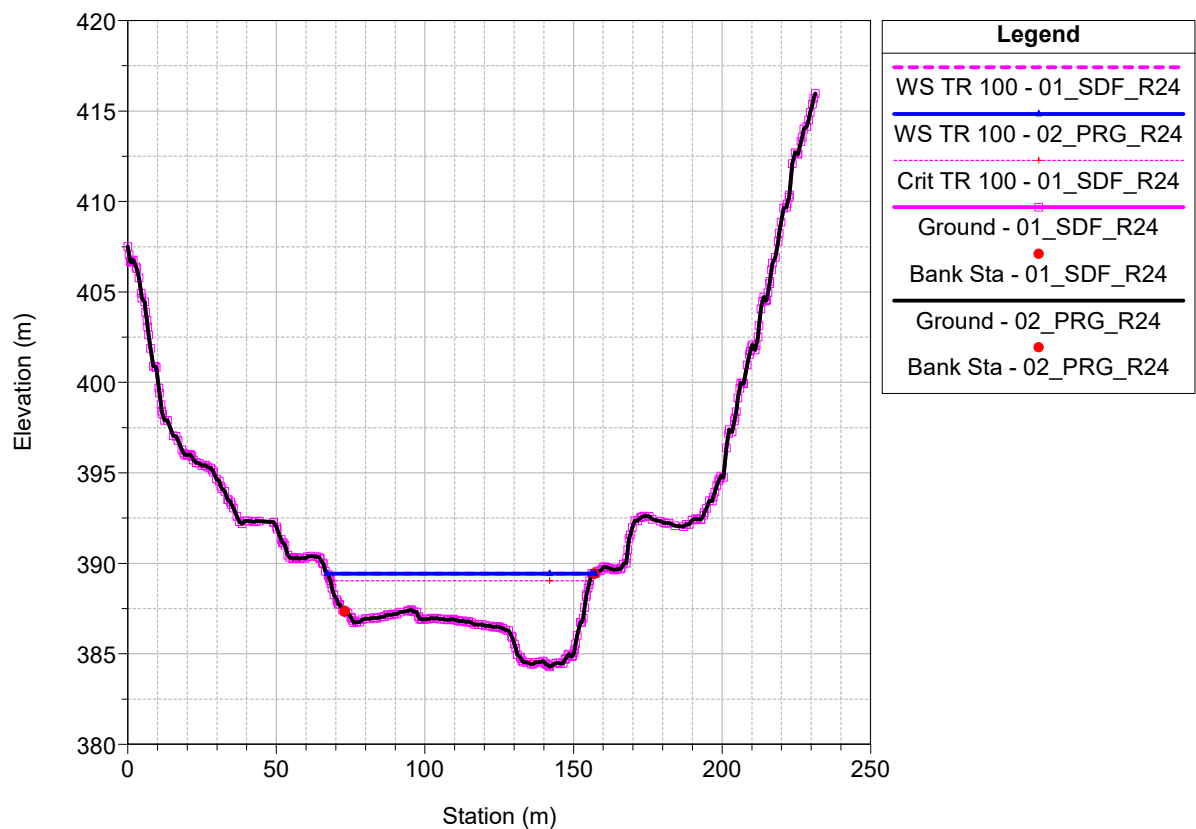
Torrente Sessera_1D Plan: 1) 02_PRG_R24 2) 01_SDF_R24
RS = 6370 SOGLIA IN MASSI VALLE "IL CAMPO"



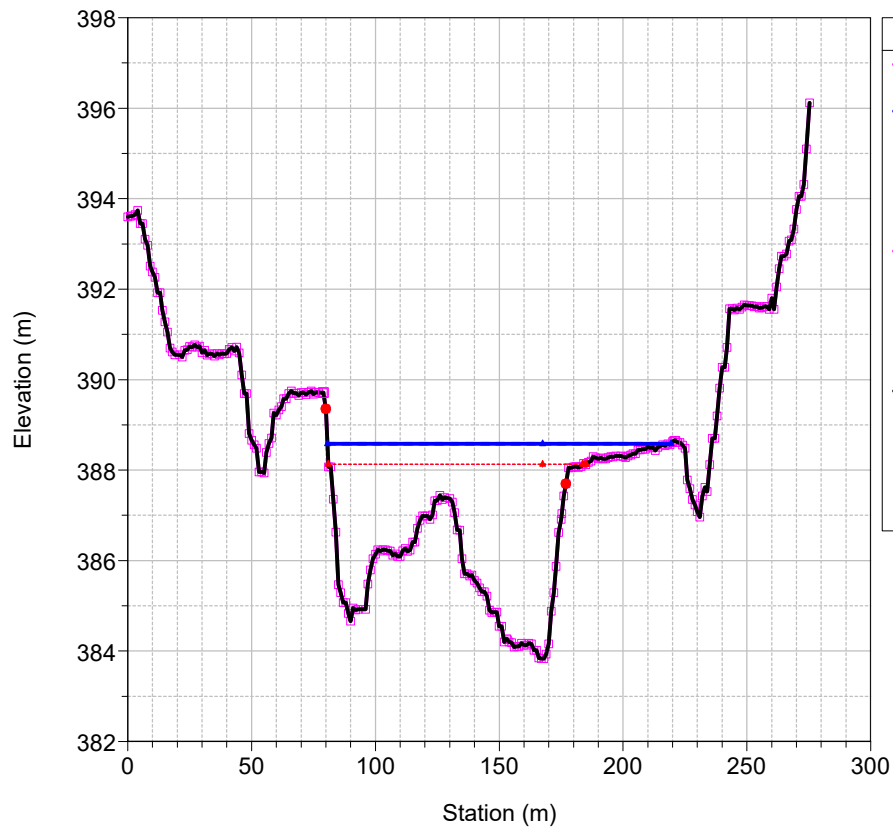
Torrente Sessera_1D Plan: 1) 02_PRG_R24 2) 01_SDF_R24
RS = 6332



Torrente Sessera_1D Plan: 1) 02_PRG_R24 2) 01_SDF_R24
RS = 6245

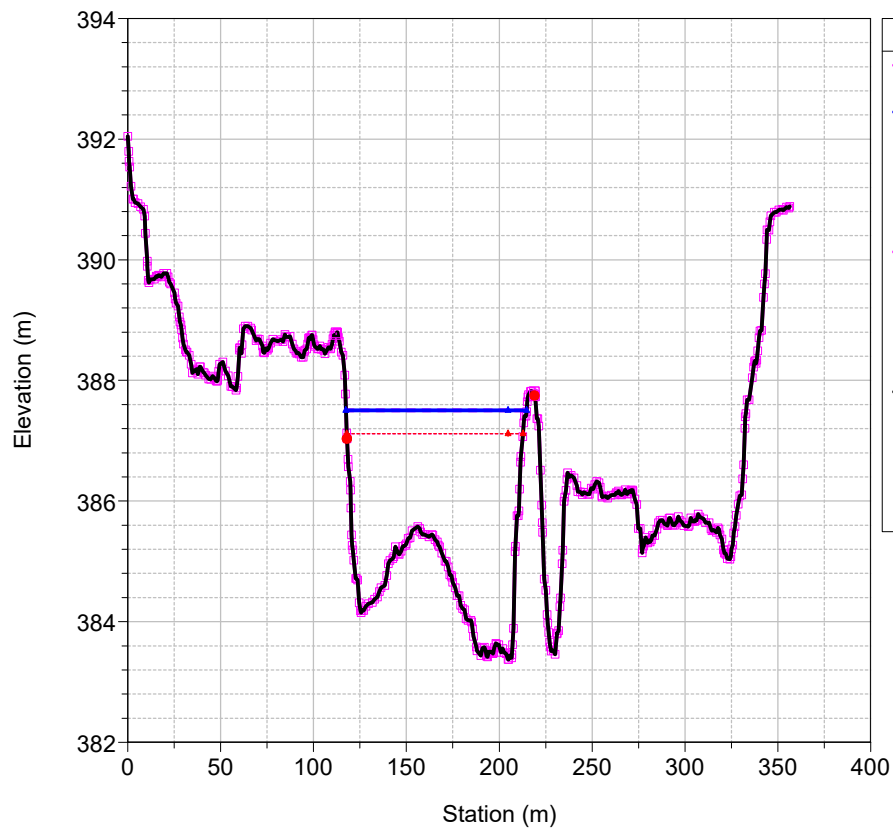


Torrente Sessera_1D Plan: 1) 02_PRG_R24 2) 01_SDF_R24
RS = 6158



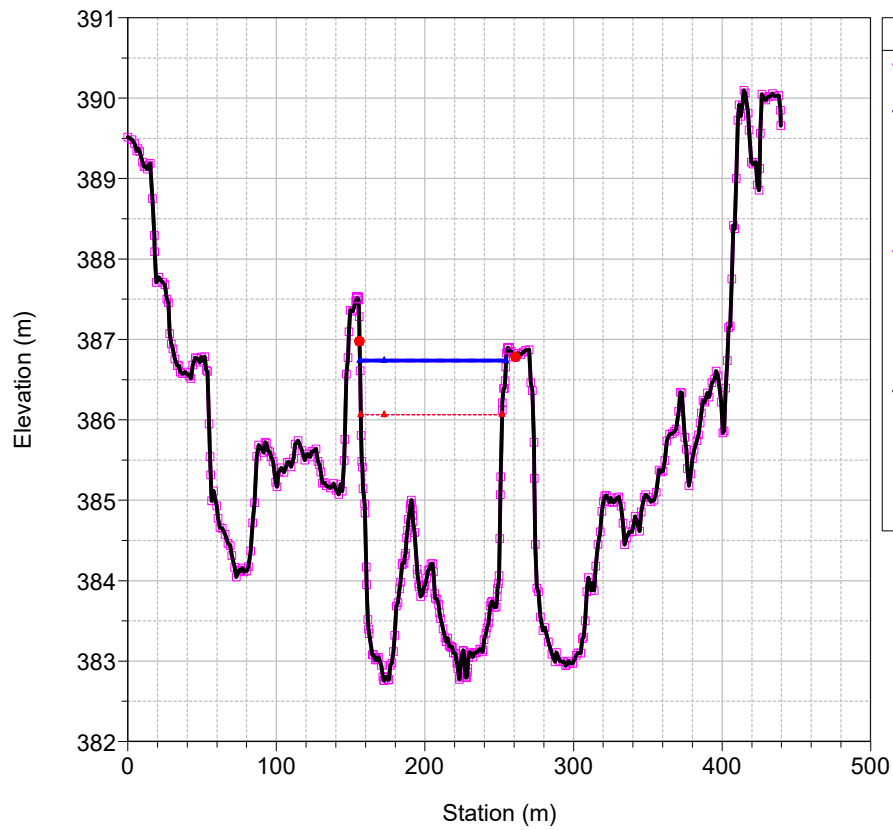
Legend	
WS TR 100 - 01_SDF_R24	
WS TR 100 - 02_PRG_R24	
Crit TR 100 - 01_SDF_R24	
Crit TR 100 - 02_PRG_R24	
Ground - 01_SDF_R24	
Levee - 01_SDF_R24	
Bank Sta - 01_SDF_R24	
<hr/>	
Ground - 02_PRG_R24	
Levee - 02_PRG_R24	
Bank Sta - 02_PRG_R24	

Torrente Sessera_1D Plan: 1) 02_PRG_R24 2) 01_SDF_R24
RS = 6069



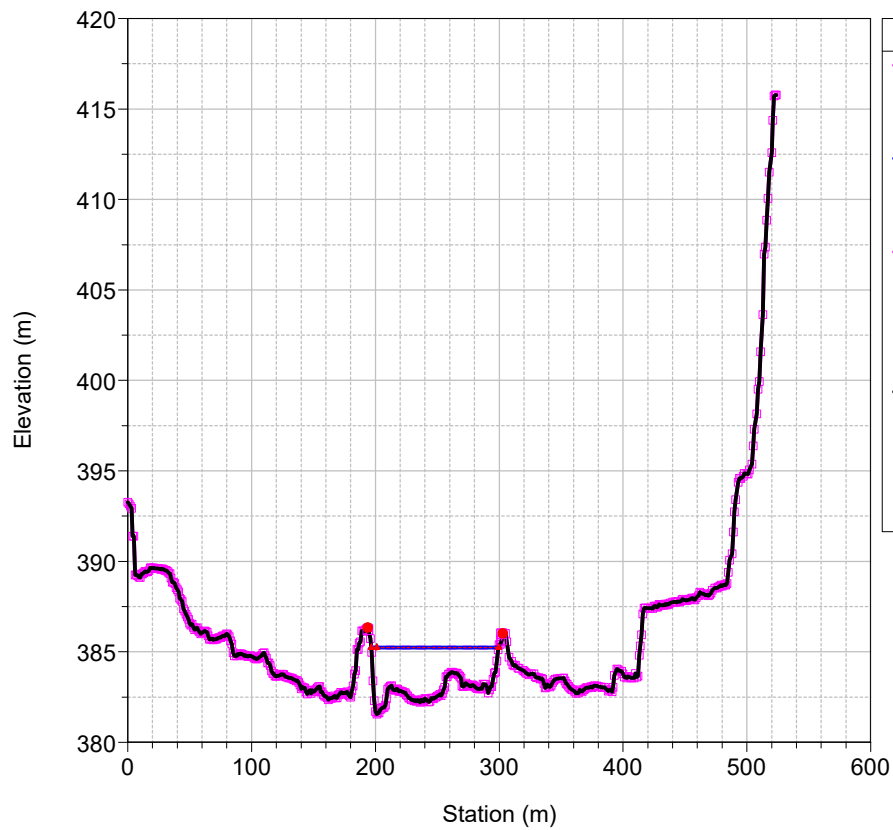
Legend	
WS TR 100 - 01_SDF_R24	
WS TR 100 - 02_PRG_R24	
Crit TR 100 - 01_SDF_R24	
Crit TR 100 - 02_PRG_R24	
Ground - 01_SDF_R24	
Levee - 01_SDF_R24	
Bank Sta - 01_SDF_R24	
<hr/>	
Ground - 02_PRG_R24	
Levee - 02_PRG_R24	
Bank Sta - 02_PRG_R24	

Torrente Sessera_1D Plan: 1) 02_PRG_R24 2) 01_SDF_R24
RS = 5982



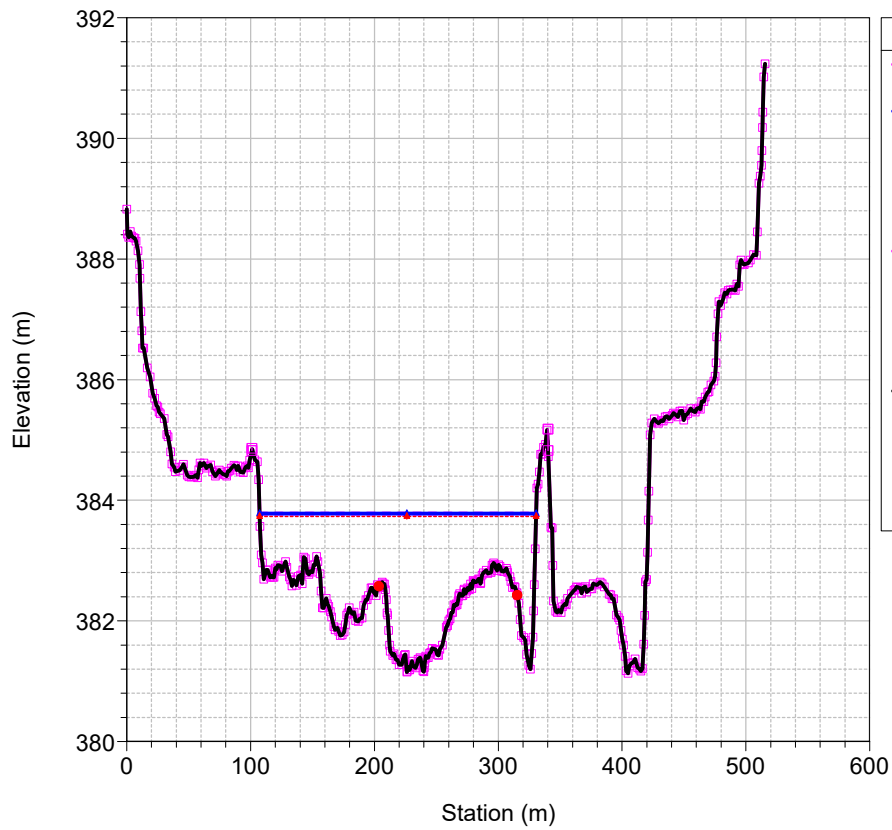
Legend	
WS TR 100 - 01_SDF_R24	-----
WS TR 100 - 02_PRG_R24	-----
Crit TR 100 - 01_SDF_R24	-----
Crit TR 100 - 02_PRG_R24	-----
Ground - 01_SDF_R24	-----
Levee - 01_SDF_R24	-----
Bank Sta - 01_SDF_R24	-----
Ground - 02_PRG_R24	-----
Levee - 02_PRG_R24	-----
Bank Sta - 02_PRG_R24	-----

Torrente Sessera_1D Plan: 1) 02_PRG_R24 2) 01_SDF_R24
RS = 5897



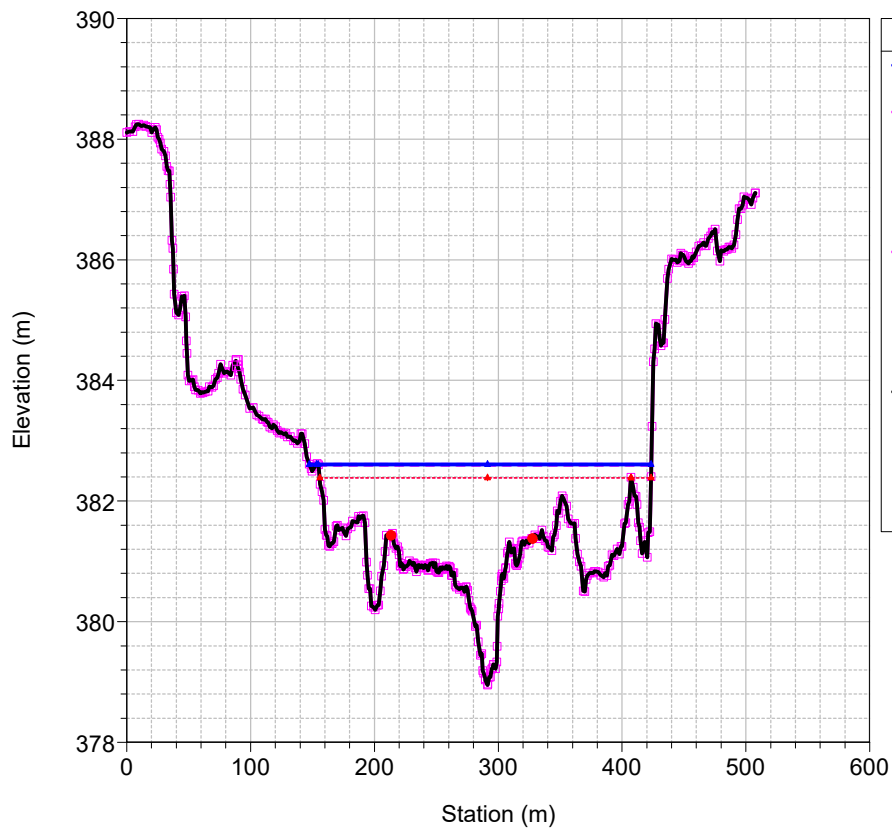
Legend	
WS TR 100 - 01_SDF_R24	-----
Crit TR 100 - 01_SDF_R24	-----
WS TR 100 - 02_PRG_R24	-----
Crit TR 100 - 02_PRG_R24	-----
Ground - 01_SDF_R24	-----
Levee - 01_SDF_R24	-----
Bank Sta - 01_SDF_R24	-----
Ground - 02_PRG_R24	-----
Levee - 02_PRG_R24	-----
Bank Sta - 02_PRG_R24	-----

Torrente Sessera_1D Plan: 1) 02_PRG_R24 2) 01_SDF_R24
RS = 5813



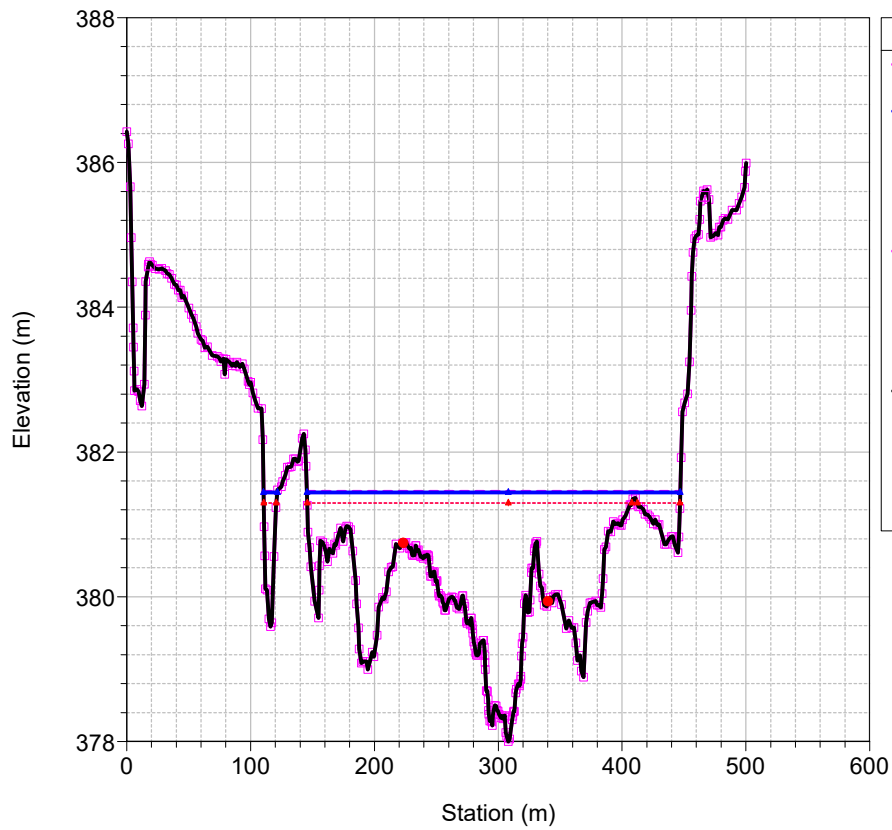
Legend	
WS TR 100 - 01_SDF_R24	
WS TR 100 - 02_PRG_R24	
Crit TR 100 - 01_SDF_R24	
Crit TR 100 - 02_PRG_R24	
Ground - 01_SDF_R24	
Levee - 01_SDF_R24	
Bank Sta - 01_SDF_R24	
Ground - 02_PRG_R24	
Levee - 02_PRG_R24	
Bank Sta - 02_PRG_R24	

Torrente Sessera_1D Plan: 1) 02_PRG_R24 2) 01_SDF_R24
RS = 5731



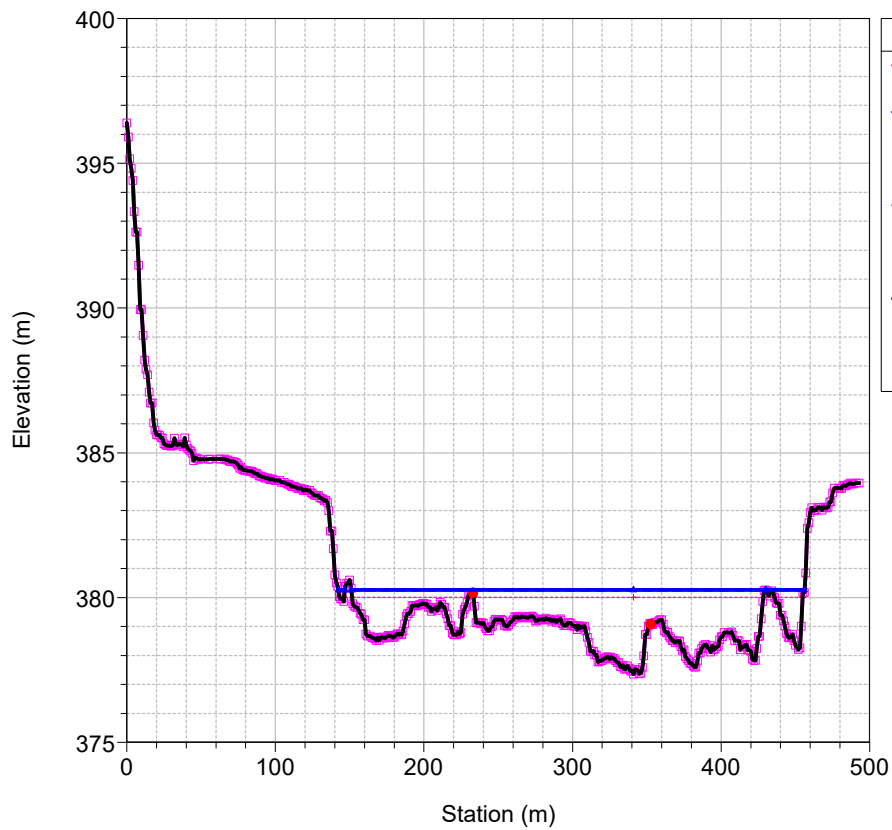
Legend	
WS TR 100 - 02_PRG_R24	
WS TR 100 - 01_SDF_R24	
Crit TR 100 - 01_SDF_R24	
Crit TR 100 - 02_PRG_R24	
Ground - 01_SDF_R24	
Levee - 01_SDF_R24	
Bank Sta - 01_SDF_R24	
Ground - 02_PRG_R24	
Levee - 02_PRG_R24	
Bank Sta - 02_PRG_R24	

Torrente Sessera_1D Plan: 1) 02_PRG_R24 2) 01_SDF_R24
RS = 5649



Legend	
WS TR 100 - 01_SDF_R24	-----
WS TR 100 - 02_PRG_R24	-----
Crit TR 100 - 01_SDF_R24	-----
Crit TR 100 - 02_PRG_R24	-----
Ground - 01_SDF_R24	-----
Levee - 01_SDF_R24	-----
Bank Sta - 01_SDF_R24	•
<hr/>	
Ground - 02_PRG_R24	-----
Levee - 02_PRG_R24	-----
Bank Sta - 02_PRG_R24	•

Torrente Sessera_1D Plan: 1) 02_PRG_R24 2) 01_SDF_R24
RS = 5568



Legend	
WS TR 100 - 01_SDF_R24	-----
WS TR 100 - 02_PRG_R24	-----
Crit TR 100 - 01_SDF_R24	-----
Ground - 01_SDF_R24	-----
Bank Sta - 01_SDF_R24	•
<hr/>	
Ground - 02_PRG_R24	-----
Bank Sta - 02_PRG_R24	•